

BY-LAW NO. 184 -06

OF

THE CORPORATION OF THE CITY OF CAMBRIDGE

Being a by-law of the Corporation of the City of
Cambridge to establish a system of disabled parking.
(DISABLED PARKING BY-LAW)

WHEREAS the *Municipal Act, 2001*, S.O. 2001, c.25, Section 11(2), Table, Paragraphs 1 and 8, authorize by-laws with respect to parking;

AND WHEREAS the City of Cambridge wishes to establish a system of disabled parking.

NOW THEREFORE THE MUNICIPAL COUNCIL OF THE CORPORATION OF THE CITY OF CAMBRIDGE ENACTS AS FOLLOWS:-

PART 1 – DEFINITIONS

1. The definitions contained in the *Highway Traffic Act*, R. S. O. 1990, c. H. 8, as amended, shall apply in the interpretation of this By-law except where such definitions are inconsistent with this By-law, in which case the definitions herein apply.

In this by-law:

- a. **“Designated Parking Space”** means a parking space located:

- i. on-street;
- ii. in City owned or operated parking lots; and,
- iii. on private property as identified in **Schedule “A”** of this By-law,

and which parking space is identified by a sign indicating such space to be for the exclusive use of a motor vehicle displaying a permit.

- b. **“Enforcing Official”** means:

- i. a police officer;
- ii. a police cadet;
- iii. a civilian person engaged by the Waterloo Regional Police Service;
- iv. a by-law enforcement officer;
- v. a Provincial Offences Officer;
- vi. a municipal law enforcement officer engaged by The Corporation of the City of Cambridge to enforce the provisions of this by-law or any parts thereof;



- vii. with respect to identified properties, as identified in **Schedule "B"** to this By-law, the municipal law enforcement officers whose names appear in **Schedule "B"** of this By-law; or,
 - viii. any person or class of persons designated pursuant to the *Provincial Offences Act*.
- c. **"Permit"** means:
- i. a disabled person parking permit issued under the *Highway Traffic Act*; or,
 - ii. a permit, number plate, or other marker or device issued by another jurisdiction and which is currently valid and recognized in that jurisdiction.
- d. **"Disabled Person"** means a person unable to walk unassisted for more than two hundred metres without great difficulty or danger to his or her health and safety.
- e. **"Sign"** means a sign consisting of the International Symbol for the disabled in accordance with the requirements of the regulations made under the *Highway Traffic Act* and used for the purpose of designating parking spaces for the exclusive use of disabled persons.
- f. **"Unauthorized Motor Vehicle"** means a motor vehicle that does not have displayed therein or thereon a current valid permit identifying the motor vehicle as being operated by or conveying a disabled person.

PART II – REGULATIONS

1. **Use of Permit**

No person shall use a permit other than in the manner provided for in this by-law.

2. **Display of Permit**

A permit shall be displayed on the sun visor or on the dashboard of a motor vehicle so that the international symbol of access for the disabled, the permit number and the expiry date of the permit are clearly visible from the outside of the motor vehicle.

3. **Signs**

Signs identifying designated parking spaces may be erected on private property and such spaces shall be subject to enforcement of this By-law the day following the date upon which Council adds the municipal address of the private property to **Schedule "A"** of this by-law.

4. **No Parking**

No person shall park a motor vehicle at any time in or within any part of a designated parking space, other than a motor vehicle properly displaying a permit except:

- a. an emergency motor vehicle as defined within the *Highway Traffic Act*;
- b. a motor vehicle owned by the Regional Municipality of Waterloo or The Corporation of The City of Cambridge while actively engaged in performing municipal duties;
- c. a motor vehicle owned by a public utility (including hydro, gas, water, telephone and cable TV) while actively engaged in performing utility services.

PART III – ENFORCEMENT AND PENALTIES

1. **Offence**

- a. Any person who contravenes any provision of this by-law is guilty of an offence and, upon conviction, is liable to a fine as provided for in the *Provincial Offences Act*, R.S.O. 1990, c. P. 33, as amended.
- b. The set fine for each offence is set out in **Schedule "C"** of this By-law.
- c. If the set fine is not paid within the time period required, the procedures of the *Provincial Offences Act*, R.S.O. 1990, c. P. 33, as amended, shall apply.

2. **Enforcing Officials**

- a. Subject to Sub-section b. following, all provisions of this By-law may be enforced by Enforcing Officials.
- b. Enforcing Officials whose names appear in **Schedule "B"** hereto may enforce the provisions of this By-law only with respect to property, the municipal address of which is listed beside their name in said **Schedule "B"**.

3. **Removal of Motor Vehicles**

A Police Officer of the Regional Municipality of Waterloo Police Service, upon discovery of any motor vehicle parked in contravention of the provisions of this By-law, may cause it to be moved or taken to and placed or stored in a suitable place and all costs and charges for removing, care and storage thereof, if any, are a lien upon the motor vehicle, which may be enforced in the manner provided by the *Repair and Storage Liens Act*, R.S.O., 1990, Chapter R.25.

4. **Without Owner's Consent**

The driver of a motor vehicle, not being the owner, is liable to any penalty provided in this By-law and the owner of the motor vehicle is liable to such penalty unless at the time of the offence was committed the motor vehicle was in the possession of a person other than the owner or their chauffeur without the owner's consent.

PART IV - GENERAL

1. **Sever Invalid Provision**

Should any part, section or provision of this By-law be declared by a Court of competent jurisdiction to be invalid, the same shall not effect the validity of the By-law as a whole or in part thereof, other than the part which was declared to be invalid.

2. **Repeal**

By-law No. 266-90 and all By-laws amending it are hereby repealed as of the effective date set out in Section 13 below.


3. **Citation**


This By-law may be referred to as the Parking for Persons with Disabilities By-law.

4. **Effective Date**

This By-law shall come into force and take effect on January 1, 2007.

READ A FIRST, SECOND, AND THIRD TIME,
ENACTED AND PASSED THE 18TH DAY OF SEPTEMBER, 2006.


MAYOR


DEPUTY CITY CLERK

**SCHEDULE "A" TO
BY-LAW NUMBER 184-06
OF THE
CORPORATION OF THE CITY OF CAMBRIDGE**

(*NOTE: Amending By-law #'s are indicated on the diagrams)

Municipal Address	By-law No.
A	
Ainslie Street Lot	187-01
75 Anglerock Drive	182-94
Argyle Street Lot	137-93
B	
1315 Bishop Street	85-06
1456 Bishop Street (Arrow Custom Machining)	194-05
1600 Bishop Street N (Colson Casters)	190-05
565 Boxwood Drive	12-05
765 Boxwood Drive	222-05
785 Boxwood Drive	128-05
845 Boxwood Drive (Barn-Terr Industrial Mall)	
C	
130 Cedar Street (Westgate Plaza)	94-95
115 Christopher Drive (Brierdale Plaza)	74-89
Civic Square Lot	20-06
272 Clyde Road	19-94
700 Coronation Boulevard (Cambridge Memorial Hospital)	175-99
D	
Dickson Street Lot	20-06
75 Dundas Street (Highland Plaza)	50-98
101 Dundas Street South	67-00
311 Dundas Street South (Royal Bank)	20-05
E	
650 Eagle Street	19-94
383 Elgin Street North (Heritage Square Plaza)	54-95
640 Ellis Road	115-94
930 Elgin Street N (Non-Profit Homes)	19-94
F	
25 Fleming Drive	12-02
1040 Fountain Street	73-06
1055 Fountain Street (Toyota)	249-89
1080 Fountain Street	133-05
1105 Fountain Street N (Loblaw Companies East)	131-05
200 Franklin Boulevard (South Cambridge Shoppers Mall)	73-89
215 Franklin Boulevard (Little Big Horn Saloon)	20-05
225 Franklin Boulevard (Wendy's)	20-05
235 Franklin Boulevard (Tim Horton's)	20-05
365 Franklin Boulevard	104-05
1220 Franklin Boulevard (Cambridge Mack)	130-05
G	
Galt Tile Lot	
5 Galt Avenue (Non-Profit Homes)	19-94
15 Gatehouse Drive	210-01
Grand Avenue Lot	20-06
H	
Hespeler Fire Hall Lot	
355 Hespeler Road (Cambridge Centre)	196-96
416 Hespeler Road (McDonald's)	191-05
425 Hespeler Road	213-96
523-525 Hespeler Road	189-99
541 Hespeler Road (Royal Bank)	
700 Hespeler Road	195-05
150 Holiday Inn Drive (Tri-City Centre)	89-05
355 Holiday Inn Drive	59-01

SCHEDULE "A" TO
BY-LAW NUMBER 184-06
OF THE
CORPORATION OF THE CITY OF CAMBRIDGE

(*NOTE: Amending By-law #'s are indicated on the diagrams)

Municipal Address	By-law No.
I	
1190 Industrial Road	231-04
J	
380 Jamieson Parkway	255-04
K	
699 King Street E (TD Bank)	29-05
927 King Street	249-89
1145 King Street E (LCBO)	30-05
1195 King Street E (Kiwans Village Non-Profit Housing)	186-95
1515 King Street E (East King Plaza)	
L	
515 Lang's Drive	288-01
230 Lena Crescent	199-05
Library & Gallery Lot	20-06
M	
Main Street Lot	20-06
150 Main Street	146-94
151 Main Street (XBP Condos)	81-06
Market Square Lot	
700 Maple Grove Road	211-01
55 McKay Street (Glenview Park S.S.)	
2 Melville Street (YMCA)	12-93
Mill Street Lot (Mill Street)	39-97
Mill Street Lot	20-06
244 Montrose Street N (Hayes Dana)	135-95
N	
O	
P	
Park Hill Road Lot	20-06
35 Pinebush Road (Home Depot/Sam's)	83-06
90 Pinebush Road (Canadian Tire)	202-04
150 Pinebush Road	188-00
182 Pinebush Road	
210 Pinebush Road	168-00
255 Pinebush Road	281-05
320 Pinebush Road	216-98
330 Pinebush Road (Nova Steel Plant)	88-91
Q	
R	
70 Raglan Road	278-05
S	
199 Saginaw Parkway	
25 Saltsman Drive	266-00
131 Savage Drive	239-05
375 Sheldon Drive	139-06
400 Sheldon Drive	140-05
455 Sheldon Drive	
212 South Street	188-98
255 St. Andrews Street (St. Andrews Terrace)	205-04
263 St. Andrews Street	
St. James Church Lot	19-94
25 Struck Court	134-05

**SCHEDULE "A" TO
BY-LAW NUMBER 184-06
OF THE
CORPORATION OF THE CITY OF CAMBRIDGE**

(*NOTE: Amending By-law #'s are indicated on the diagrams)

Municipal Address	By-law No.
95 Struck Court (Greentec International)	137-05
T	
11 Thompson Drive	246-05
12 Thompson Drive	248-05
35 Thompson Drive	230-04
90 Thompson Drive	
95 Thompson Drive	203-04
130 Thompson Drive	17-06
250 Thompson Drive	133-06
315 Thompson Drive	232-04
U	
V	
4 Veterans Way	3-06
150 Vondrau Drive	223-05
W	
Water Street Lot # 2	20-06
73 Water Street (Cambridge Place)	20-06
137 Water Street N (Shopper's Drug Mart)	79-06
200 Water Street N	
X	
Y	
Z	

**SCHEDULE "B" TO
BY-LAW NUMBER 184-06
OF THE
CORPORATION OF THE CITY OF CAMBRIDGE**

Municipal Address	Name	By-law No.
A		
4 Albert Street	Fred Danchuk	206-01
B		
129-157 Bechtel Street 1730 Bishop Street	Ahmadullah Amiri Pam Mather	274-05
C		
944 Caledonian View	Pam Mather	
175 Cedar Street	Ahmadullah Amiri	274-05
125 Champlain Boulevard	Ahmadullah Amiri	274-05
380 Champlain Blvd	Pam Mather	
143 Concession Drive	Ahmadullah Amiri	274-05
581 Coronation Boulevard 581 Coronation Boulevard 581 Coronation Boulevard 581 Coronation Boulevard	Mary McAulay John McGrath George McLeod Art White	38-06
700 Coronation Boulevard (CMH) 700 Coronation Boulevard (CMH) 700 Coronation Boulevard (CMH) 700 Coronation Boulevard (CMH) 700 Coronation Boulevard (CMH)	Randell N. Cramp Ryan A. Comfort Josh Tischart Troy G. Vollet Gustav Ykema	243-05 243-05 263-04 243-05
10 Cooper Street & 40-42 Tannery Street 10 Cooper Street & 40-42 Tannery Street 10 Cooper Street 10 Cooper Street & 40-42 Tannery Street 10 Cooper Street & 40-42 Tannery Street	Melanie DeHaan William DeHaan Reid Little Darlene Lockston Ronald Powell	218-96 218-96 97-98 218-96 218-96
D		
E		
650 Eagle Street	Hilda Smellie	
487 Elgin Street	Ahmadullah Amiri	75-06
930 Elgin Street N 930 Elgin Street N 930 Elgin Street N 930 Elgin Street N 930 Elgin Street N	Wendell Arsenault John Mascoll Sherry McKinlay Gwen Shultz Michelle Spinks	121-93 213-92
F		
G		
86-96 Gail Street	Ahmadullah Amiri	274-05
66 Glamis Road	Ahmadullah Amiri	75-06
210 Glamis Road	Ahmadullah Amiri	274-05
H		
190 Hespeler Road	Ahmadullah Amiri	274-05
355 Hespeler Road (Cambridge Centre) 355 Hespeler Road (Cambridge Centre) 355 Hespeler Road (Cambridge Centre)	Mohammed Abdulle Debbie Bourgeois Ryan Coon	7-05 185-02 126-03

**SCHEDULE "B" TO
BY-LAW NUMBER 184-06
OF THE
CORPORATION OF THE CITY OF CAMBRIDGE**

Municipal Address	Name	By-law No.
355 Hespeler Road (Cambridge Centre)	Weston Cordeiro	7-05
355 Hespeler Road (Cambridge Centre)	Allan Dilly	225-01
355 Hespeler Road (Cambridge Centre)	Michael Ennis	30-06
355 Hespeler Road (Cambridge Centre)	Adam Houser	30-06
355 Hespeler Road (Cambridge Centre)	Jacob Johnston	30-06
355 Hespeler Road (Cambridge Centre)	Barry McCorkindale	7-05
150 Holiday Inn Drive	Jeff Pelley	86-05
355 Holiday Inn Drive (Jacob Hespeler S.S.)	Ron Lesperance	62-05
375 Holiday Inn Drive	Pam Haig	240-05
I		
J		
6 Jaffray Street	Murray Lusk	
6 Jaffray Street	John McAullay	
6 Jaffray Street	John McGrath	38-06
6 Jaffray Street	John McLeod	
200 Jamieson Parkway	Alex Holtzhauer	208-04
200 Jamieson Parkway	Mary King	208-04
K		
237 King Street W	Ahmadullah Amiri	274-05
1195 King Street E	Linda Prior	68-05
1195 King Street E	Tony Prior	186-95
1195 King Street E	Daniel B. Tran	
L		
581-595 Lang's Drive	Ahmadullah Amiri	274-05
340,350,355 & 360 Linden Drive	Connie Bickford	
340,350,355 & 360 Linden Drive	Jeff Eidt	108-98
340,350,355 & 360 Linden Drive	Dawn Kiss	108-98
350, 355, 360, 340 Linden Drive	Natalie Olive	65-05
340,350,355 & 360 Linden Drive	Lisa Mibma	
340,350,355 & 360 Linden Drive	Tony Prior	
340,350,355 & 360 Linden Drive	Cathy Schafe	108-98
340,350,355 & 360 Linden Drive	Daniel B. Tran	
340,350,355 & 360 Linden Drive	Tina Whelan	108-98
M		
55 Magor Drive	Ahmadullah Amiri	274-05
150 Main Street	Krista Bowmaster	87-06
150 Main Street	Kildare Champagnie	56-05
150 Main Street	Mathew Landowski	87-06
150 Main Street	Peter Mercado	87-06
150 Main Street	Jason Montgomery	180-03
150 Main Street	Lukasz Ozga	87-06
150 Main Street	Kenneth Purvis	87-06
150 Main Street	John Ursu	87-06
55 McKay Street	Bruce Deacon	
55 McKay Street	Larry Hamilton	147-93
55 McKay Street	Brian Heggie	
55 McKay Street	Penny Young	
70 Mulberry Drive	Ahmadullah Amiri	274-05
185 Myers Road (Monsignor Doyle)	Ena Kearney	183-02
185 Myers Road (Monsignor Doyle)	Bonnie Purdy	183-02
185 Myers Road (Monsignor Doyle)	Michael Schmidt	21-97

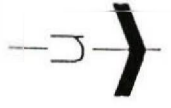
**SCHEDULE "B" TO
BY-LAW NUMBER 184-06
OF THE
CORPORATION OF THE CITY OF CAMBRIDGE**

Municipal Address	Name	By-law No.
325 Myers Road	Wally Thompson	151-93
N		
O		
P		
26 Poplar Drive	Ahmadullah Amiri	274-05
Q		
182 Queen Street 182 Queen Street	Robert Hamilton Robert Hunter	
R		
99-141 Rouse Avenue	Ahmadullah Amiri	274-05
S		
50 Saginaw Parkway	Greg Bester	175-01
199 Saginaw Parkway 199 Saginaw Parkway	Ahmadullah Amiri Pam Mather	274-05
125 Sekura Crescent	Deanne Major	86-97
241 Southwood Drive	Ahmadullah Amiri	274-05
263 St. Andrews Street 263 St. Andrews Street	John Beer Dieter Leeseman	
T		
U		
V		
W		
200 Water Street N 200 Water Street N 200 Water Street N	Tom Birss Robert Catton Elvin Rudy	124-89
X		
Y		
Z		

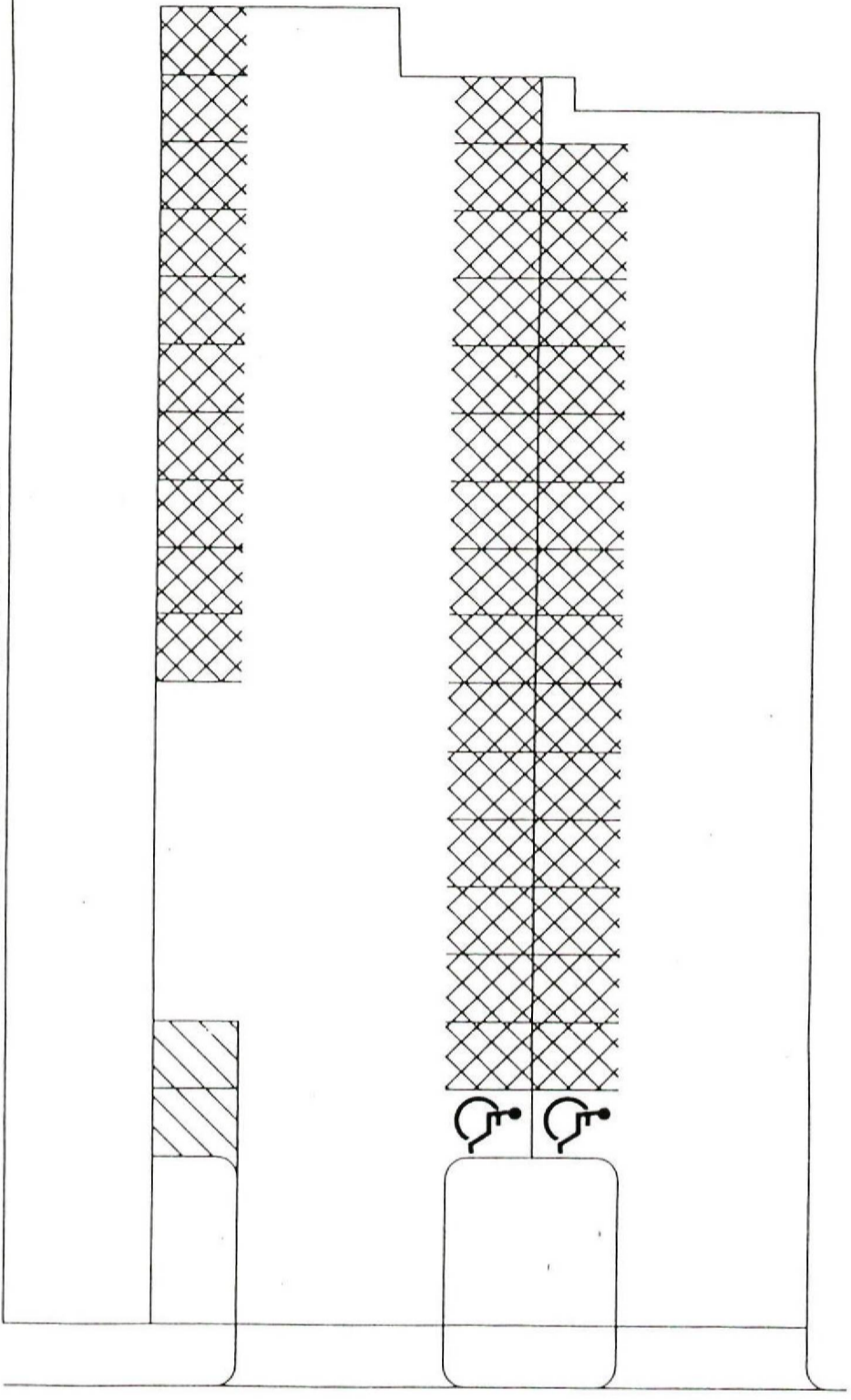
**SCHEDULE "C" TO
BY-LAW NUMBER 184-06
OF THE
CORPORATION OF THE CITY OF CAMBRIDGE**

Violation	Penalty
Parked Failure To Display Permit Properly	\$21.00
Parked In Space Designated For Disabled Person	\$301.00
Parked Within Space Designated for Disabled Person	\$301.00

47



BRUCE STREET



AINSLIE STREET SOUTH

Legend:



12 hours free parking
Mon.-Sat. 9:00a.m.-6:00p.m.




Reserved Parking
Mon.-Sat. 9:00a.m.-6:00p.m.



Disabled Parking
Mon.-Sat. 9:00a.m.-6:00p.m.

Title		Ainslie Street South Lot	
		-45 Spaces-	
No.	Revisions	By	Date
Drawn By: Kim Thomas		Not To Scale	
Checked By: Dave Maidment			
Date: May, 2001		TR-102B	





 DESIGNATED

 FIRE ROUTE

ANGLEROCK DRIVE

■ HANDICAP

 PARKING SPACES

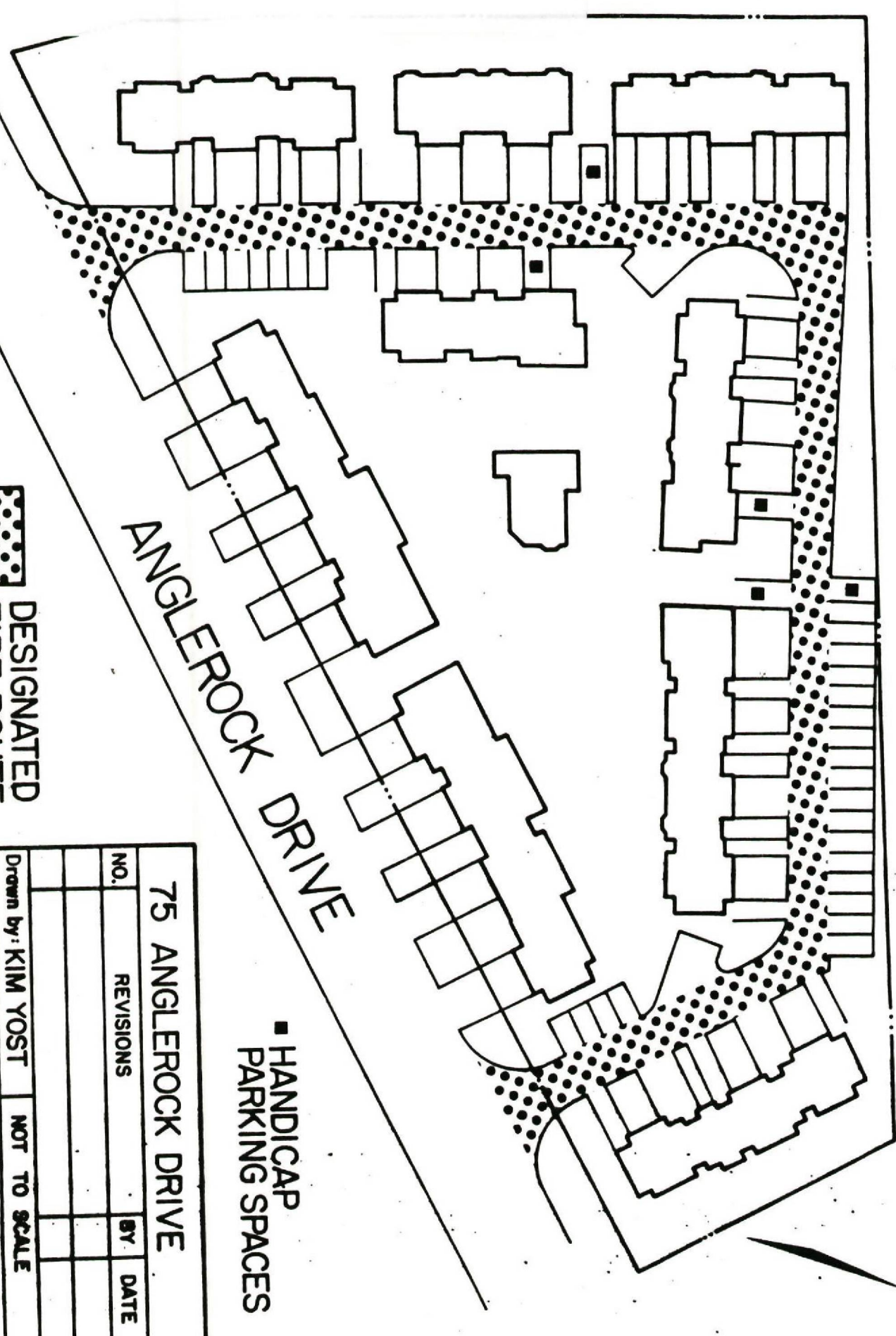
75 ANGLEROCK DRIVE


NO.	REVISIONS	BY	DATE

Drawn by: KIM YOST NOT TO SCALE

Checked by: K. ACCURSILL Standard No.

Date: JULY, 1994 FR-A-4

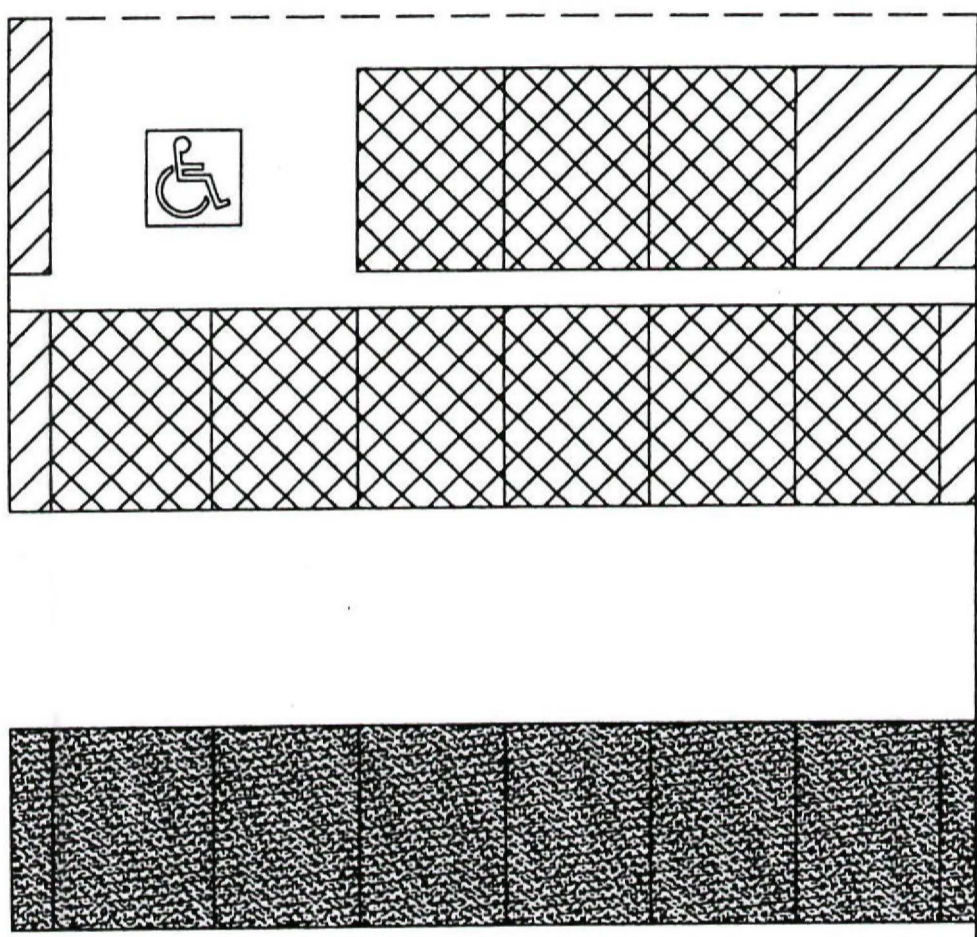





KING STREET

LANEWAY

ARGYLE STREET



LEGEND:



DISABLED PARKING





2 HOUR FREE PARKING
MON.-SAT. 9:00a.m.-6:00p.m.




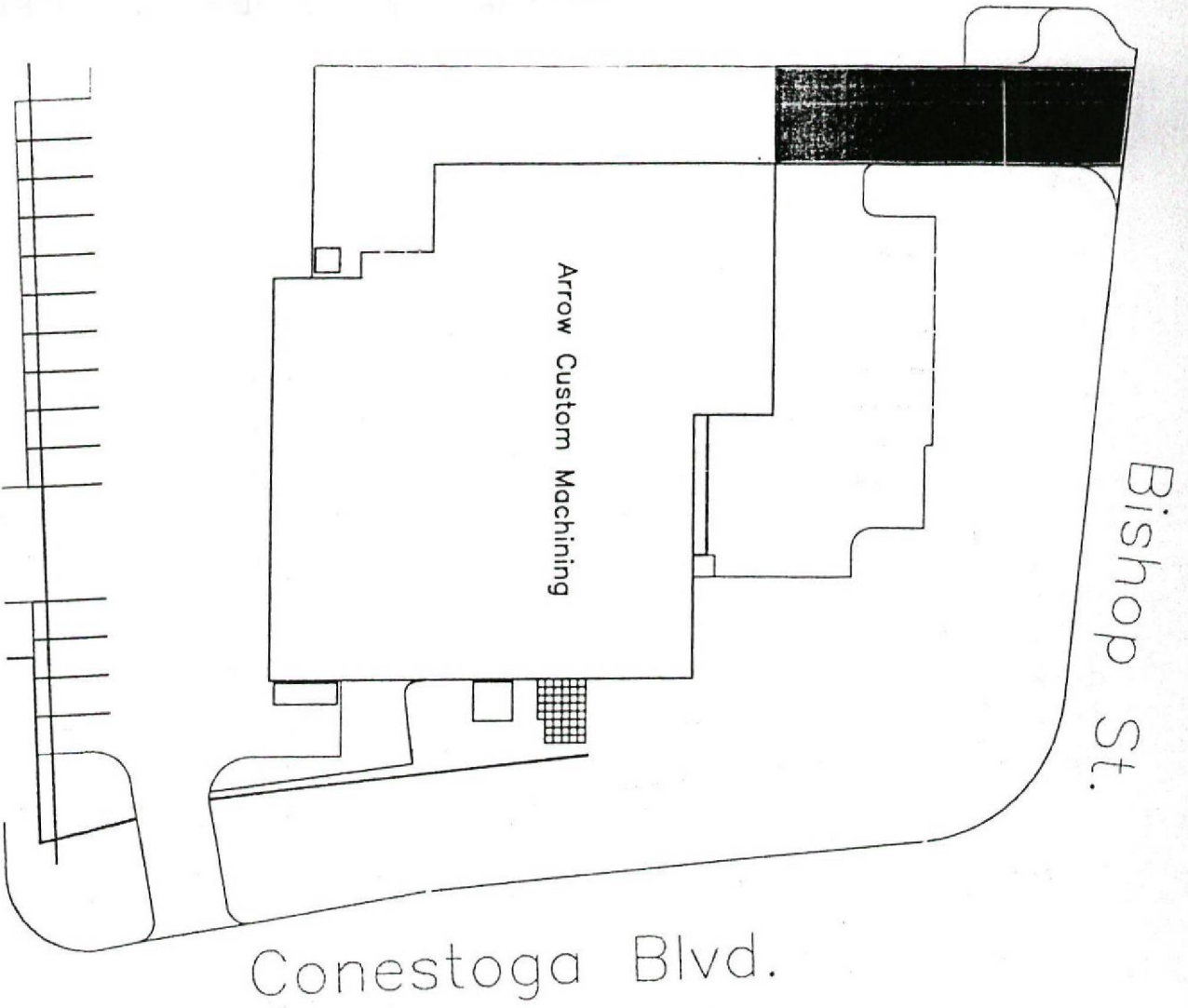
PERMIT PARKING
MON.-SAT. 9:00a.m.-6:00p.m.

Title				ARGYLE STREET LOT	
No.	Revisions	By	Date		
1.	Permit Parking	HD	Date		
Drawn By: Kim Thomas		Scale : Not to Scale			
Checked By: D.Maidment		TR-117B			
Date: Jan., 2003					





ATTACHED TO AND FORMING PART OF BY-LAW 184-06



LEGEND

-  - Fire Route
-  - Handicap Parking
-  - Fire Hydrant


1456 Bishop St.
Arrow Custom Machining

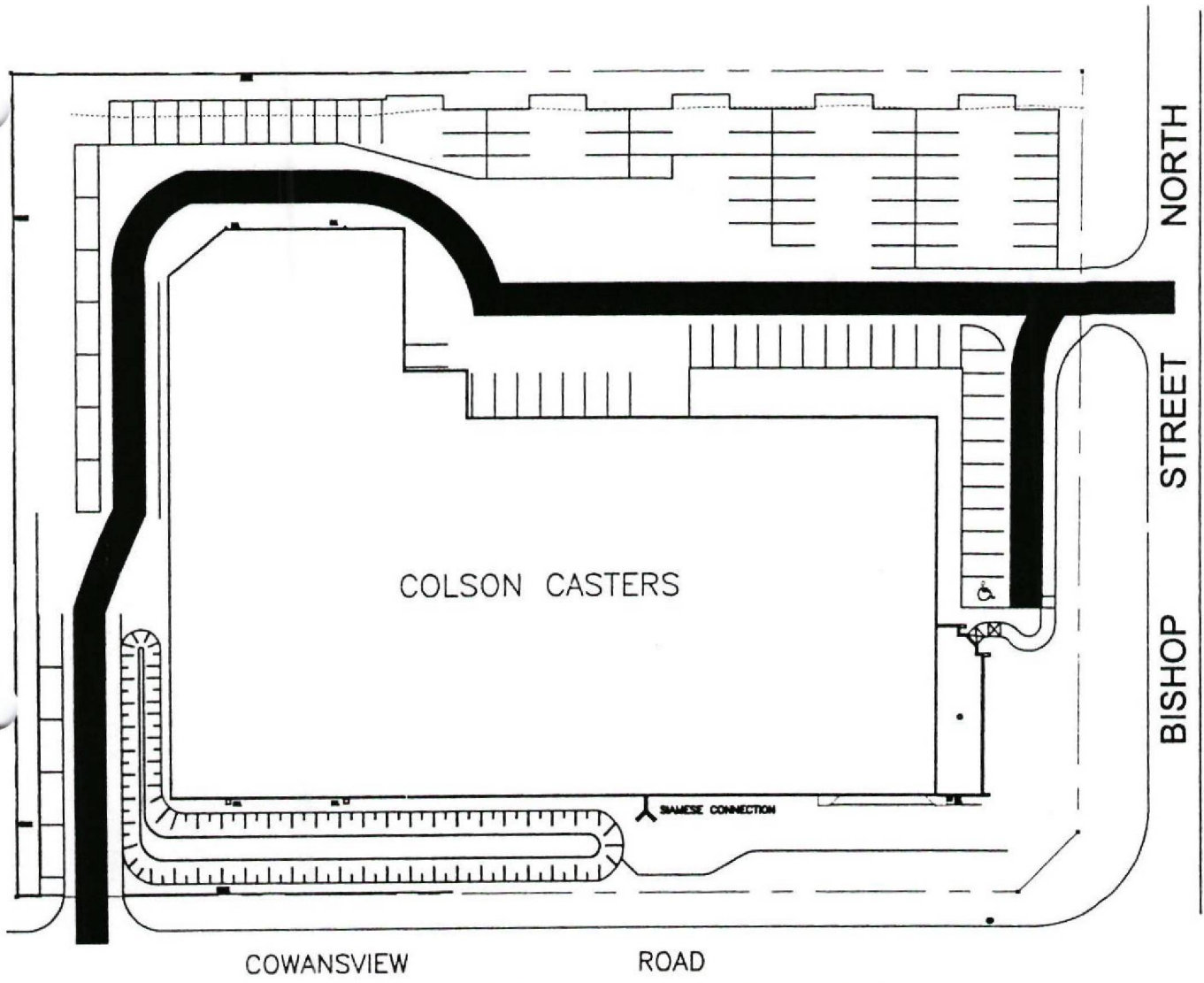
No.	Revisions	By	Date

Drawn By: H. Douglas
Checked By: M. Gilbert
Date: April, 25, 2006

Scale : Not to Scale

HR-B-23





FIRE HYDRANT

FIRE HYDRANT




LEGEND:

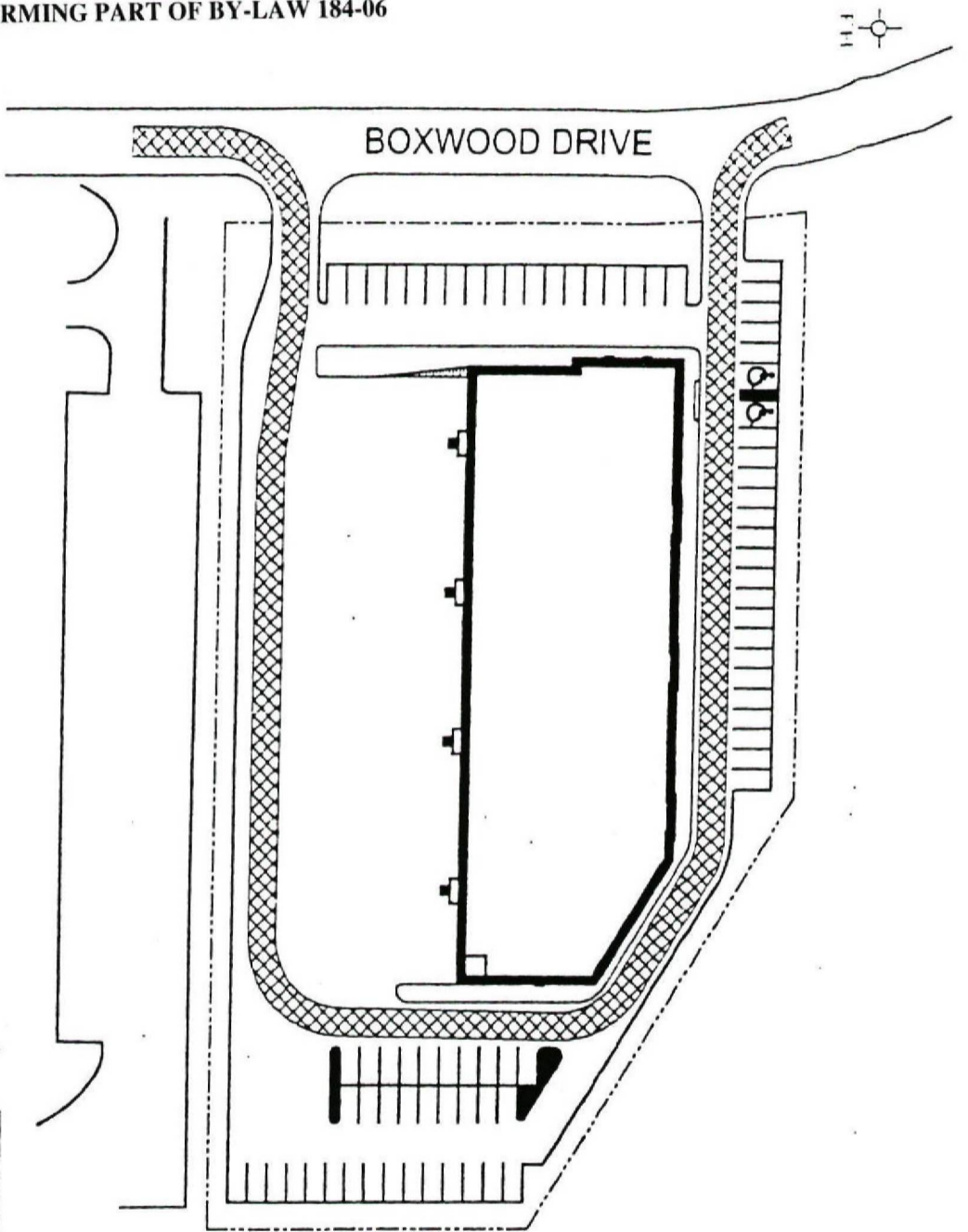
-  - Fire Route
-  - Handicap Parking
-  - Fire Hydrant

1600 BISHOP STREET N
Colson Casters


No.	Revisions	By	Date
Drawn By: C. Schumacher		Scale : Not to Scale	
Checked By: M. Gilbert		FR-B-23	
Date: August 24, 2005			



ATTACHED TO AND FORMING PART OF BY-LAW 184-06



LEGEND

 - Fire Route

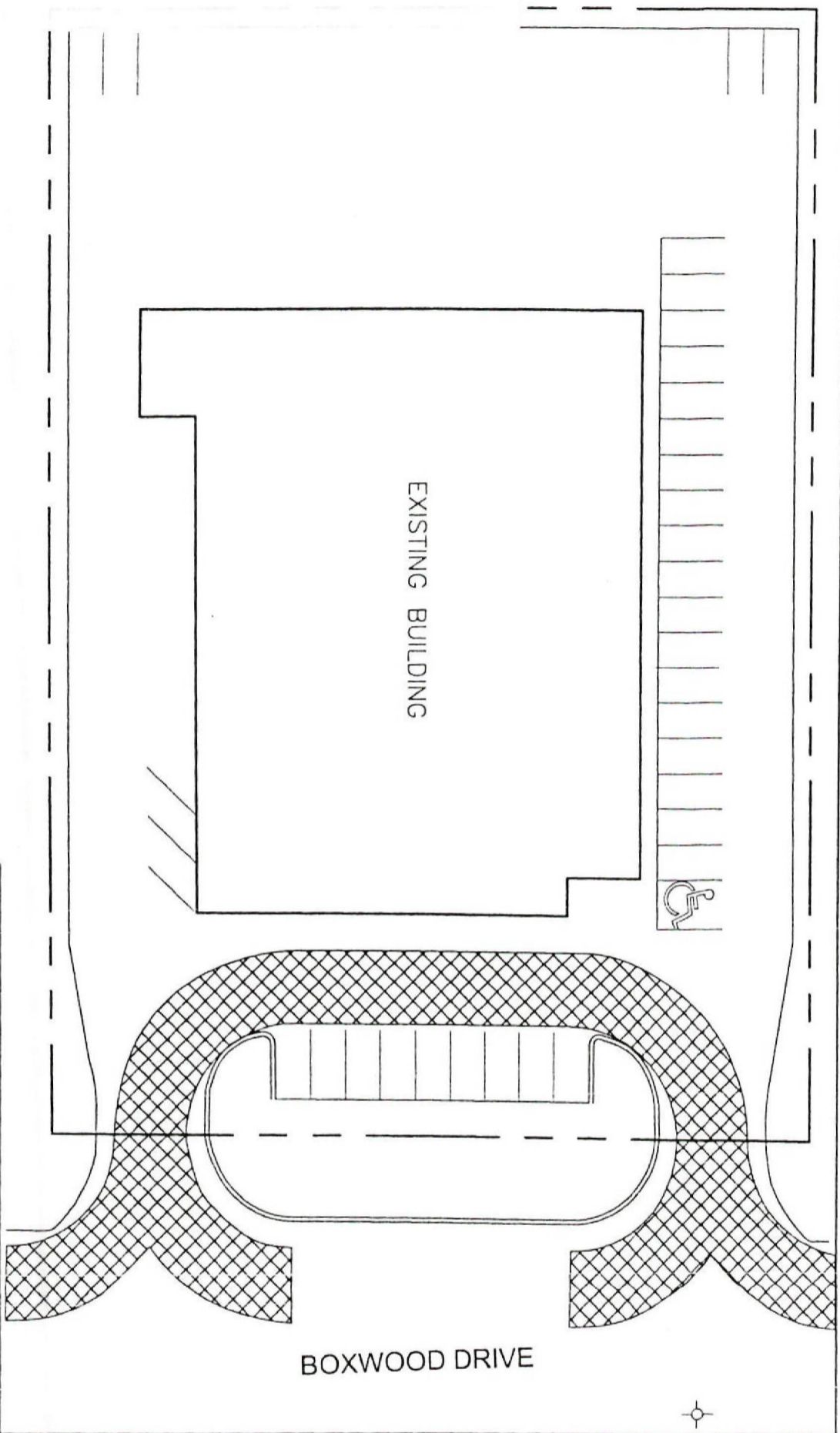
 - Handicap Parking

 - Fire Hydrant

T
n

Title		565 BOXWOOD DRIVE	
FIRE ROUTE			
No.	Revisions	By	Date
			June, 2005
Drawn By: Diana Danila		Not To Scale	
Checked By: M. Gilbert			
Date: June, 2005			
		FR-B-20	





LEGEND



Designated Fire Route



Fire Hydrant

RC

Title **RAMAR CONTRACTORS**

765 BOXWOOD DRIVE
FIRE ROUTE

No.	Revisions	By	Date

Drawn By: Kim Thomas

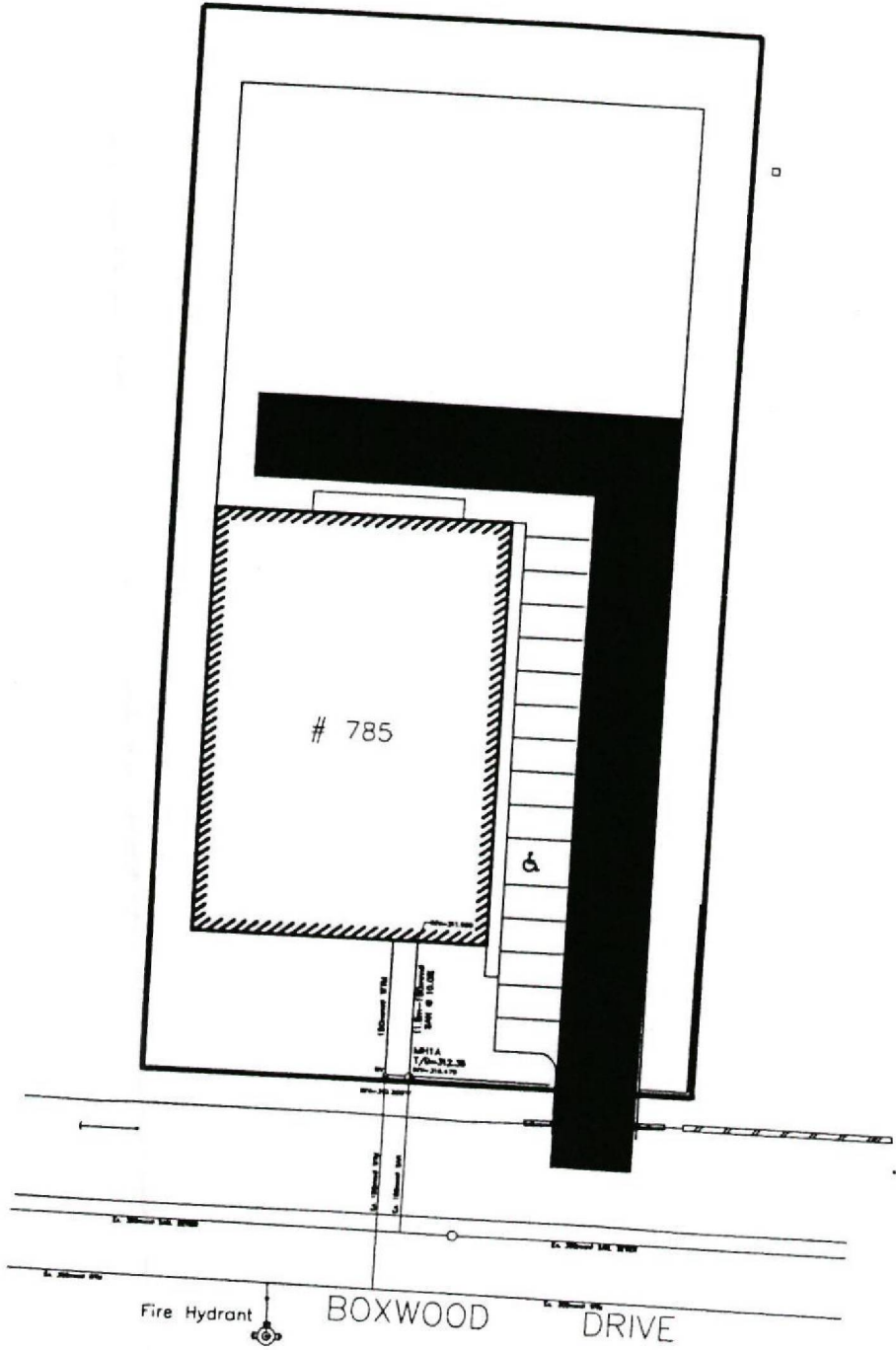
Not To Scale

Checked By: M. Gilbert

Date: Dec., 2004

FR-B-18





LEGEND:

-  - Fire Route
-  - Handicap Parking
-  - Fire Hydrant

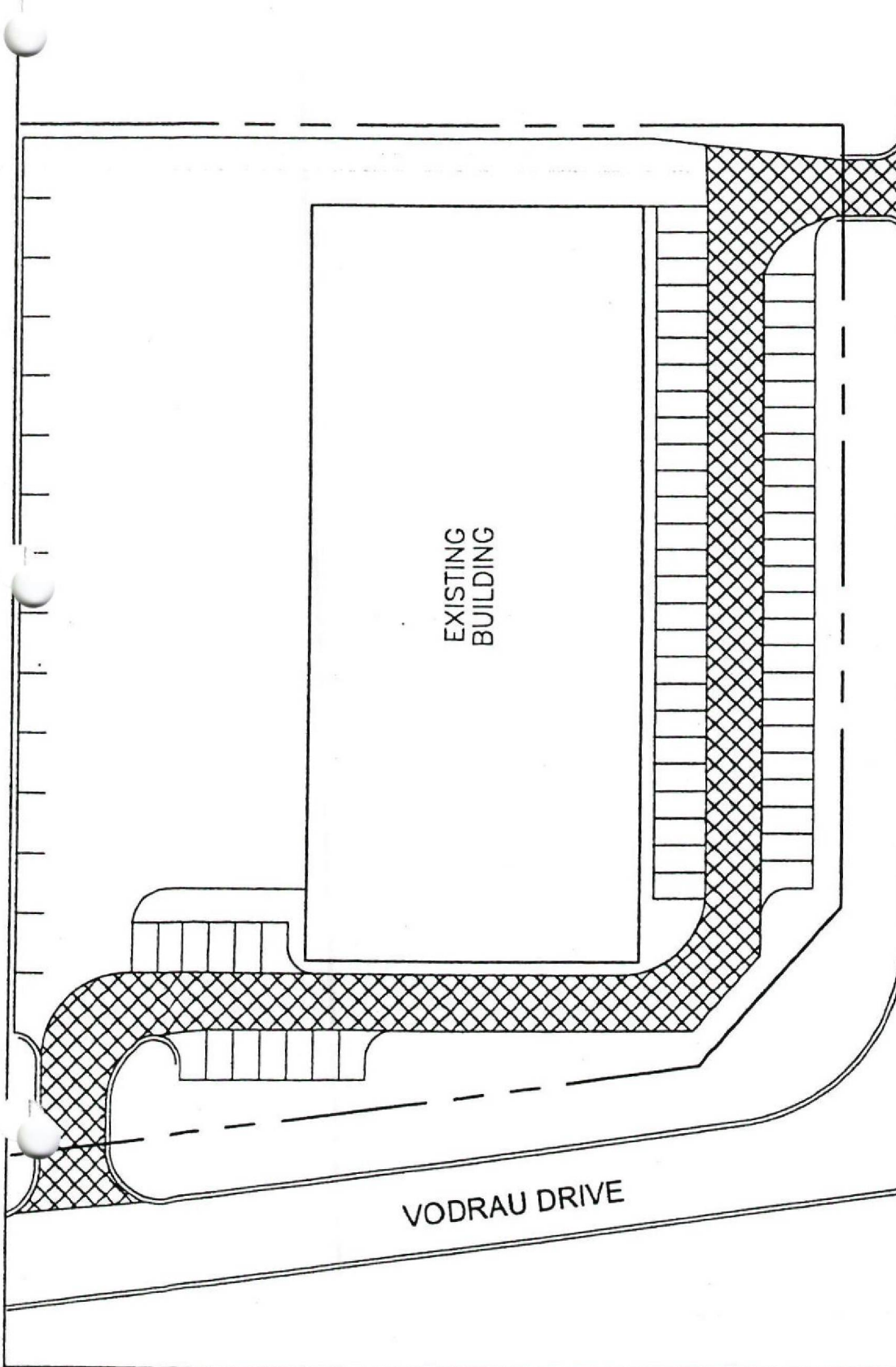
**785 BOXWOOD DRIVE
FIRE ROUTE**

No.	Revisions	By	Date
Drawn By: C. Schumacher		Scale : Not to Scale	
Checked By: M. Gilbert		FR-B-22	
Date: September 26, 2005			





ATTACHED TO AND FORMING PART OF BY-LAW 184-06



Title **BARN-TERR INDUSTRIAL MALL**
845 Boxwood Drive
FIRE ROUTE

No.	Revisions	By	Date


Drawn By: Kim Thomas Not To Scale
 Checked By: M. Gilbert
 Date: Jan., 2005

FR-B-19


BOXWOOD DRIVE

VODRAU DRIVE

LEGEND

 - Fire Route

 - Handicap Parking

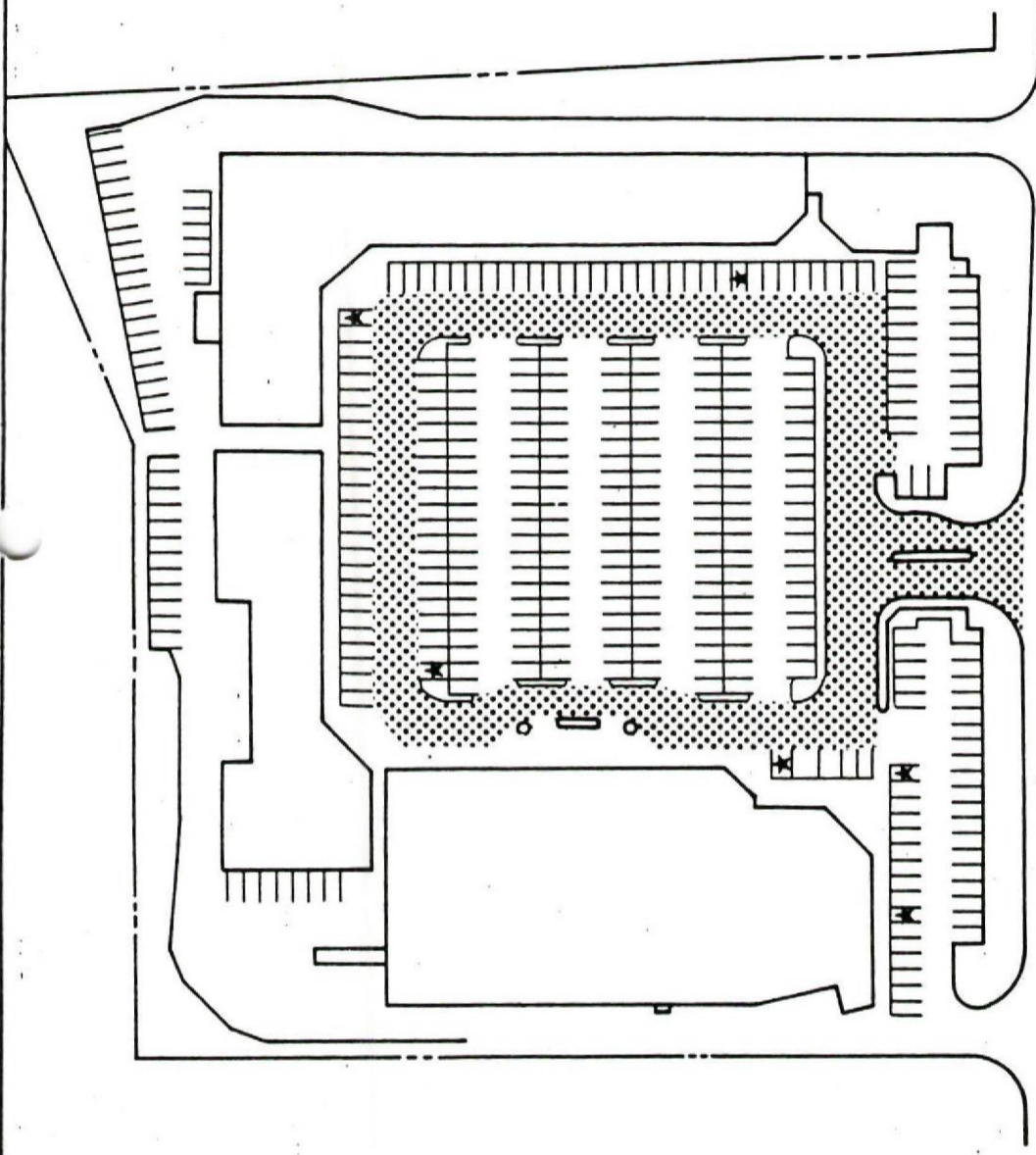
 - Fire Hydrant

FH 

FH 



30.




CEDAR STREET (HWY. 97)

130 CEDAR STREET

NO.	REVISIONS	BY	DATE

Drawn by: J. CURRIE
 Checked by: A. R. W.
 Date: APRIL 18, 1995
 NOT TO SCALE
 Standard No. FR-C-20

-  DESIGNATED FIRE ROUTE
- ★ DISABLED PARKING




DISABLED SPACE FOR # 115 CHRISTOPHER DR.

To Christopher Dr.



68 ATTACHED TO AND FORMING PART OF BY-LAW 184-06

TORONTO GAS STATION



I.D.A.

BRIERDALE PLAZA
*115 CHRISTOPHER DR.

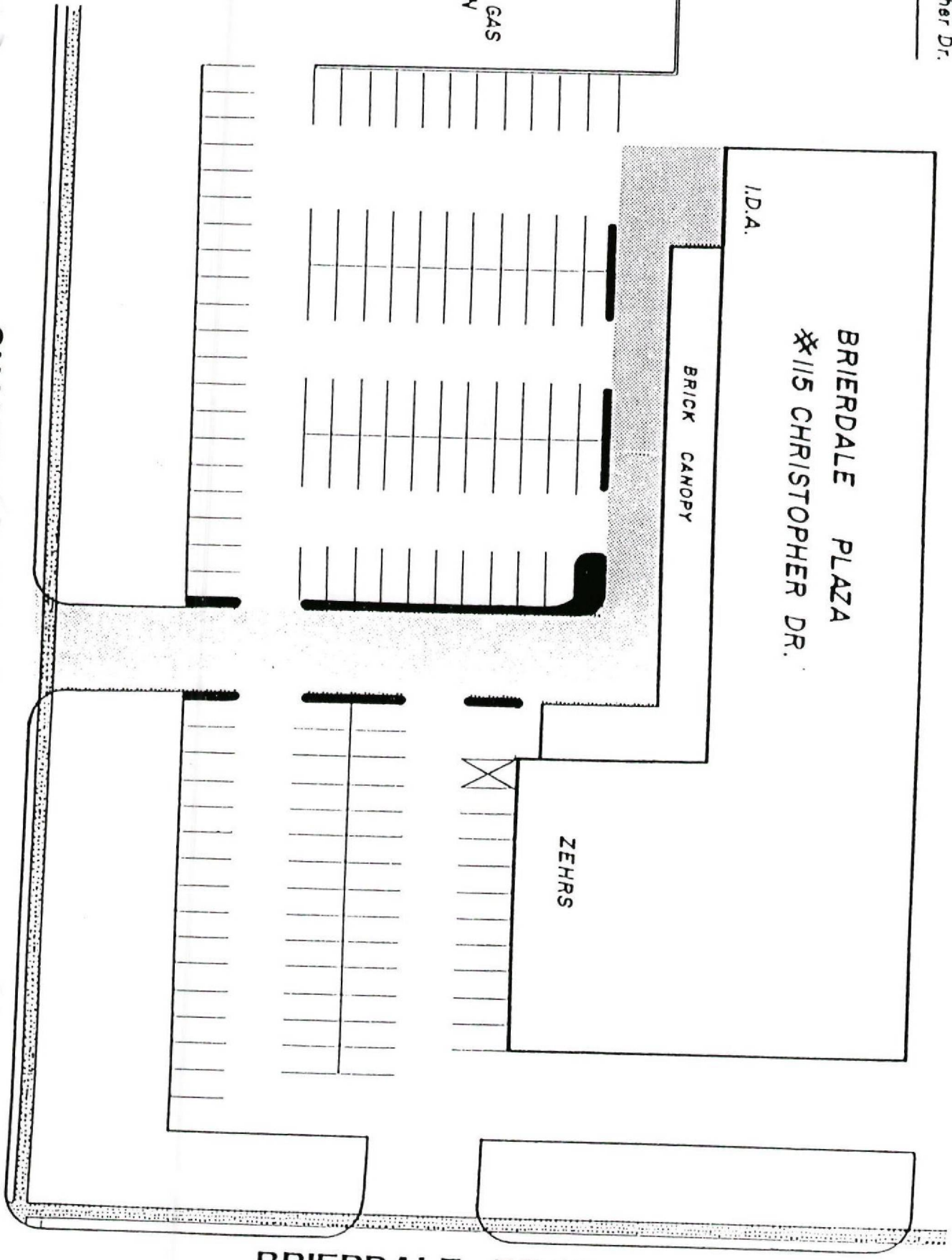
BRICK CANOPY


ZEHRS

BRIERDALE ROAD

CHAMPLAIN BOULEVARD

DESIGNATED FIRE ROUTE

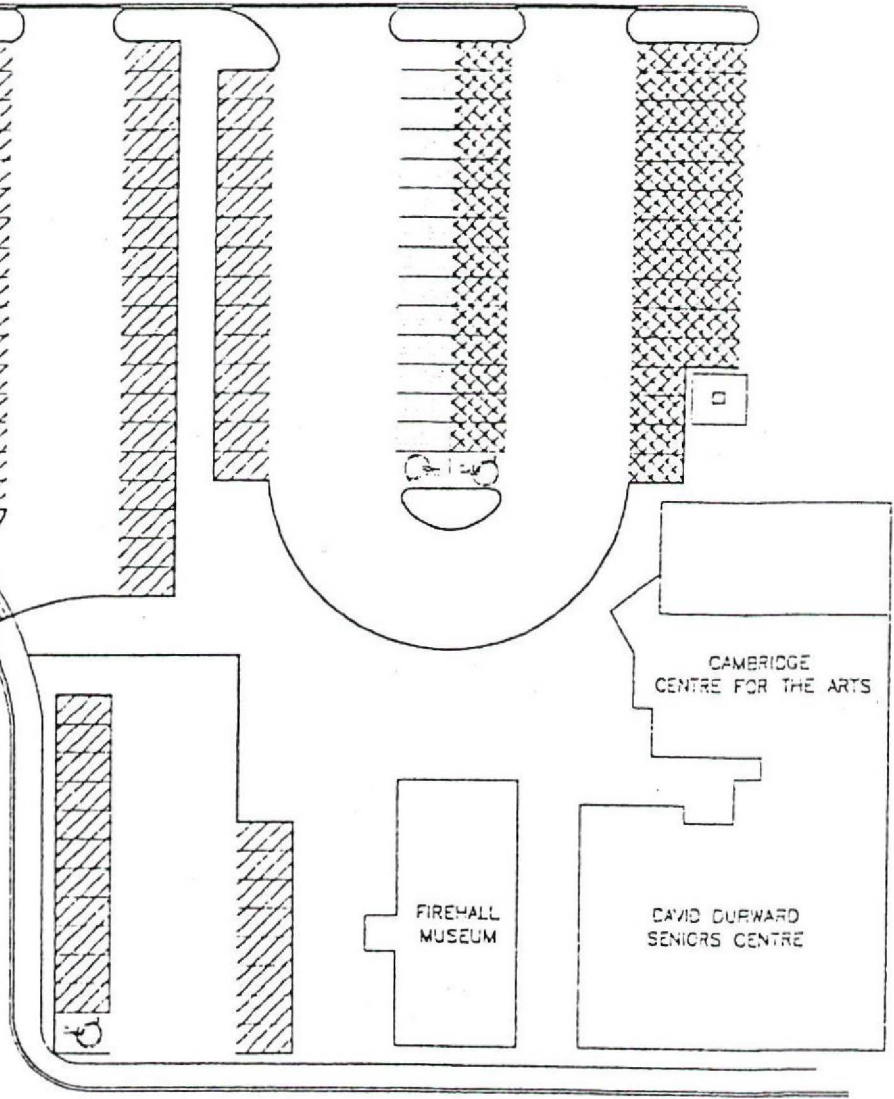




ATTACHED TO AND FORMING PART OF BY-LAW 184-06





THORNE STREET

CAMBRIDGE STREET




DICKSON STREET

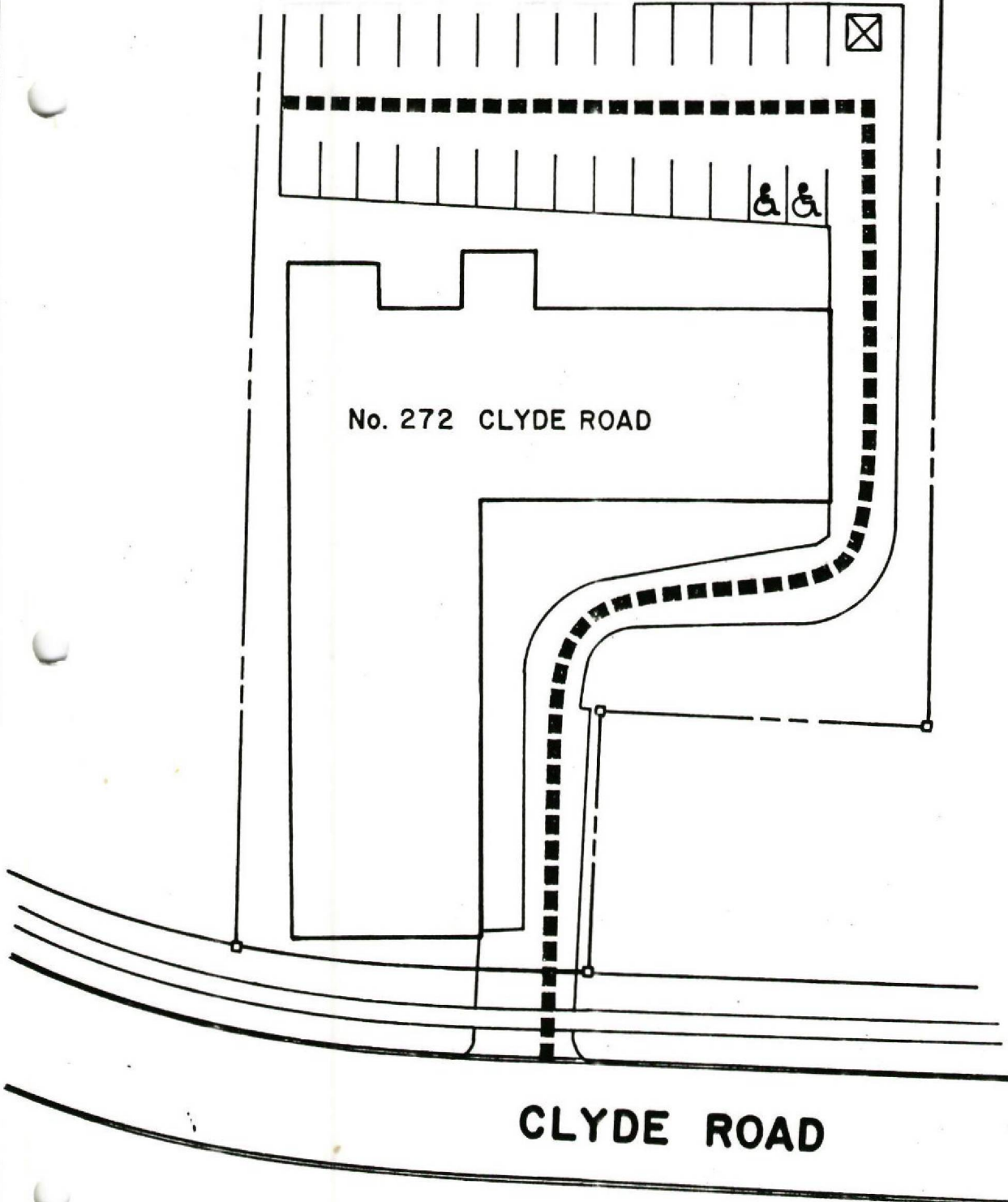
LEGEND:

-  RESERVED FOR DAVID DURWARD CENTRE
-  PERMIT PARKING
-  2 HOUR PARKING
-  DISABLED PARKING

Title				CAMBRIDGE CIVIC SQUARE			
No.	Revisions		By	Date			
Drawn By: Kim Thomas				Scale : Not to Scale			
Checked By: D.Maidment				TR-277			
Date: Jan., 2003							



25.



No. 272 CLYDE ROAD

CLYDE ROAD

■■■■■ DESIGNATED FIRE ROUTE

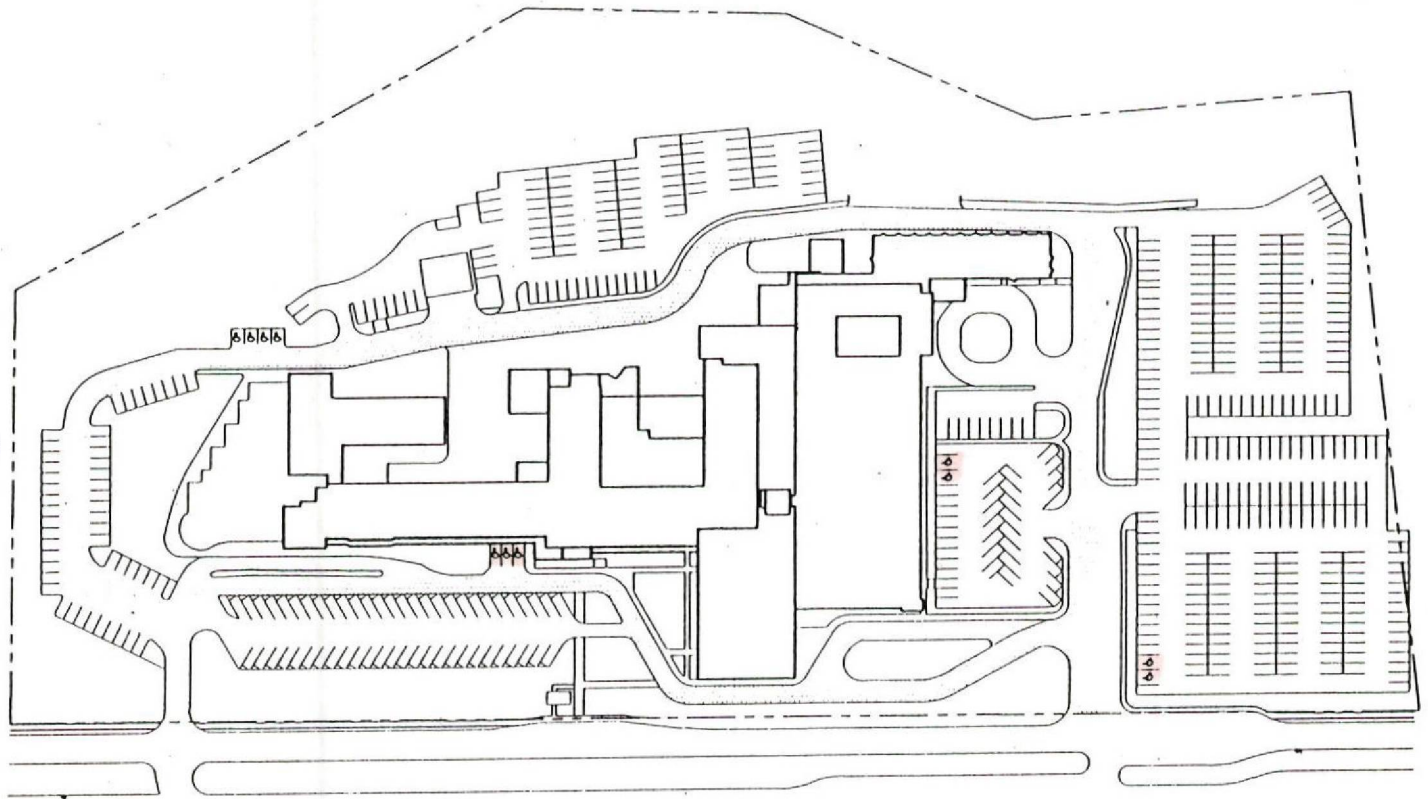
& DISABLED PARKING

272 CLYDE ROAD			
NO.	REVISIONS	BY	DATE
Drawn by: J. CURRIE		NOT TO SCALE	
Checked by: D. MAIDMENT		Standard No.	
Date: DEC. 10, 1990		FR-C-18	



38

ATTACHED TO AND FORMING PART OF BY-LAW 184-06



CORONATION BOULEVARD

FIRE ROUTE



The Corporation
 of the City
 of Cambridge
 Transportation & Public
 Works Department

CAMBRIDGE MEMORIAL HOSPITAL

Drawn By: Karen Crinklaw
 Checked By:
 Date: AUG. 1999

NOT TO SCALE

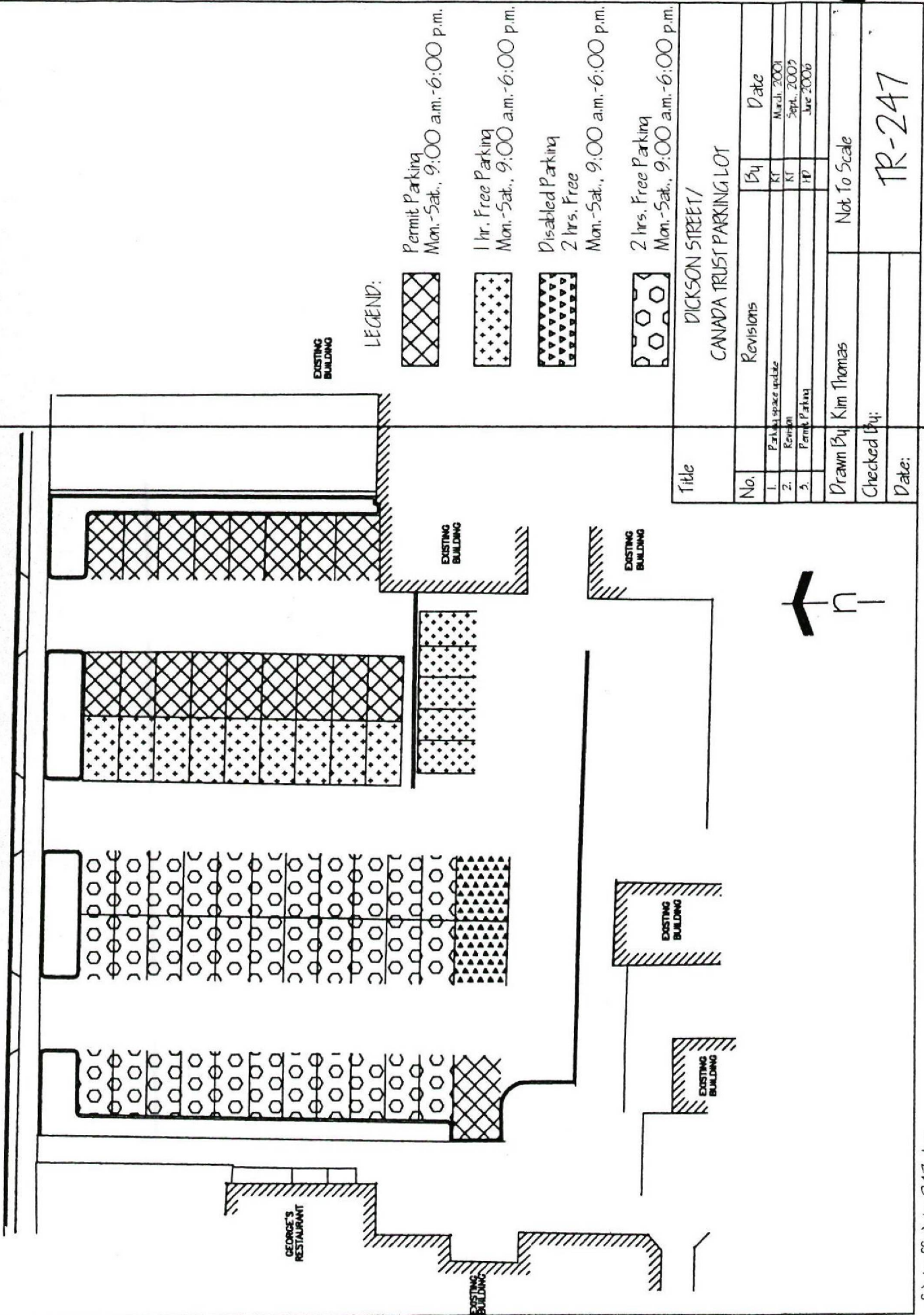
TR-228



GS


GS

DICKSON STREET



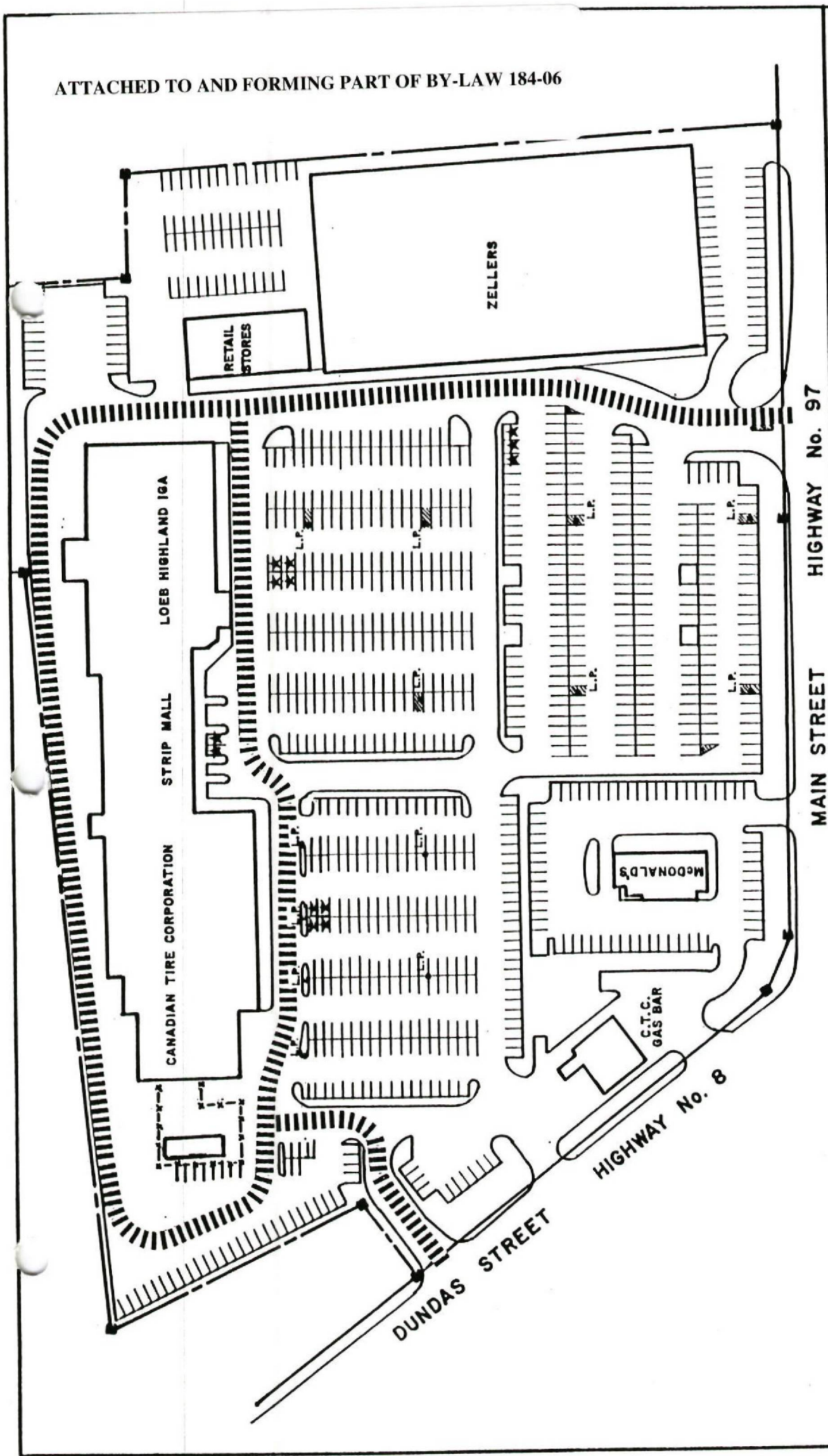
ATTACHED TO AND FORMING PART OF BY-LAW 184-06

f:\traffic\tr-247.dwg



ATTACHED TO AND FORMING PART OF BY-LAW 184-06

21




HIGHLAND PLAZA No. 75 DUNDAS STREET		
NO.	REVISIONS	BY DATE
1.	DISABLED & FIRE ROUTE REVISED	J.C. MARCH/95
2.	FIRE ROUTE REVISED	J.C. JAN./98
Drawn by: J. CURRIE		NOT TO SCALE
Checked by: A.W.		Standard No.
Date: JAN. 7, 1994		FR-D-5

————— DESIGNATED FIRE ROUTE

★ DISABLED PARKING

● L.P. LIGHT POLE



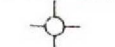




ATTACHED TO AND FORMING PART OF BY-LAW 184-06



LEGEND

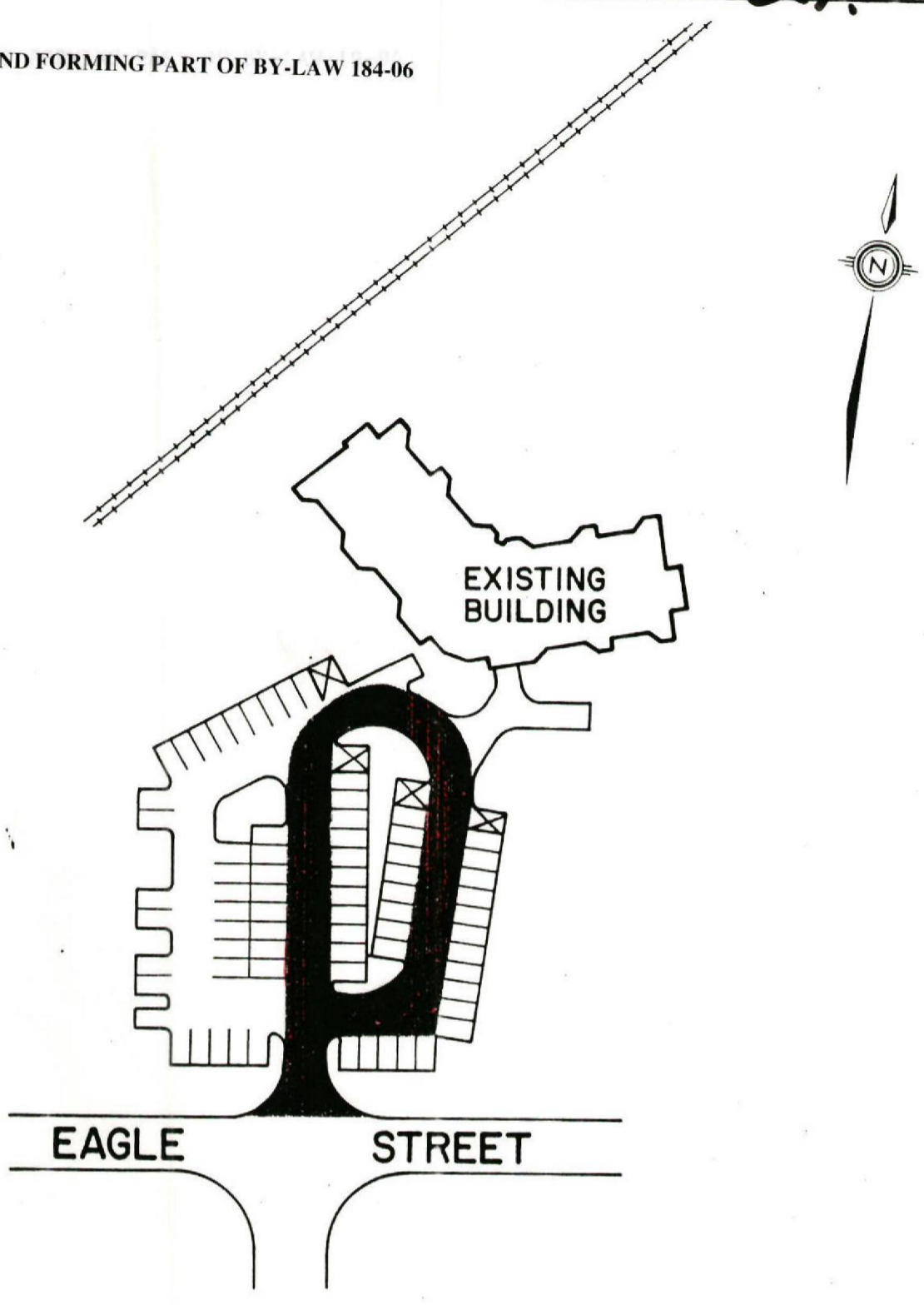
-  - Designated Fire Route
-  - Disabled Parking
-  - Fire Hydrant



Title				MAPLE BUSH DRIVE	
				FIRE ROUTE	
No.	Revisions	By	Date		
	215, 225, 235 FRANKLIN BLVD.				
	311 DUNDAS ST. S.				
Drawn By: Kim Thomas			Scale : Not to Scale		
Checked By: M. Gilbert			FR-M-18		
Date: Jan., 2005					



ATTACHED TO AND FORMING PART OF BY-LAW 184-06



 DESIGNATED FIRE ROUTE

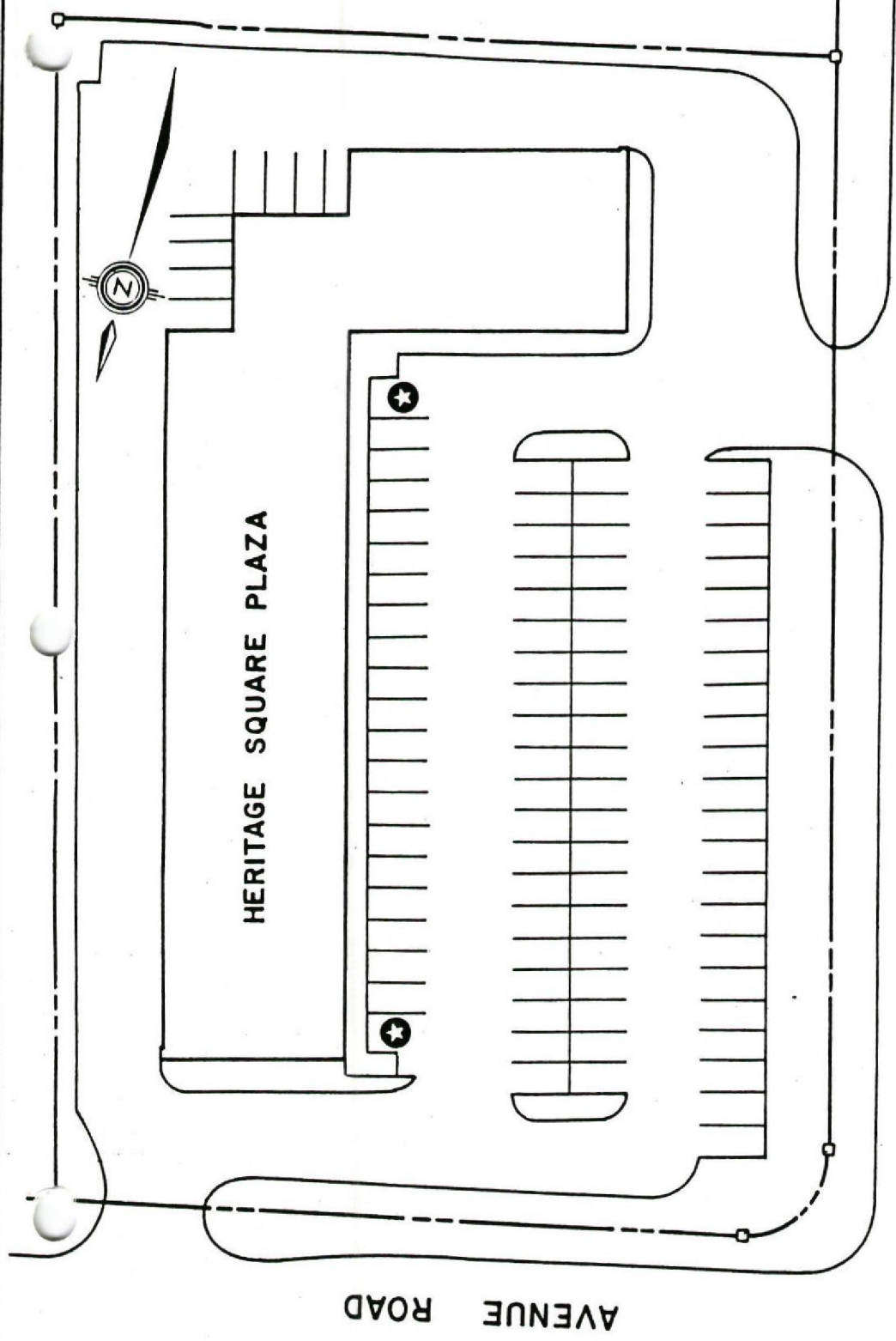
 DISABLED PARKING

650 EAGLE STREET			
NO.	REVISIONS	BY	DATE
1.	DISABLED PARKING ADDED	J.C.	DEC./93
Drawn by: KIM YOST		NOT TO SCALE	
Checked by:		Standard No.	
Date: FEB., 1992		FR-E-7	



28


A ATTACHED TO AND FORMING PART OF BY-LAW 184-06



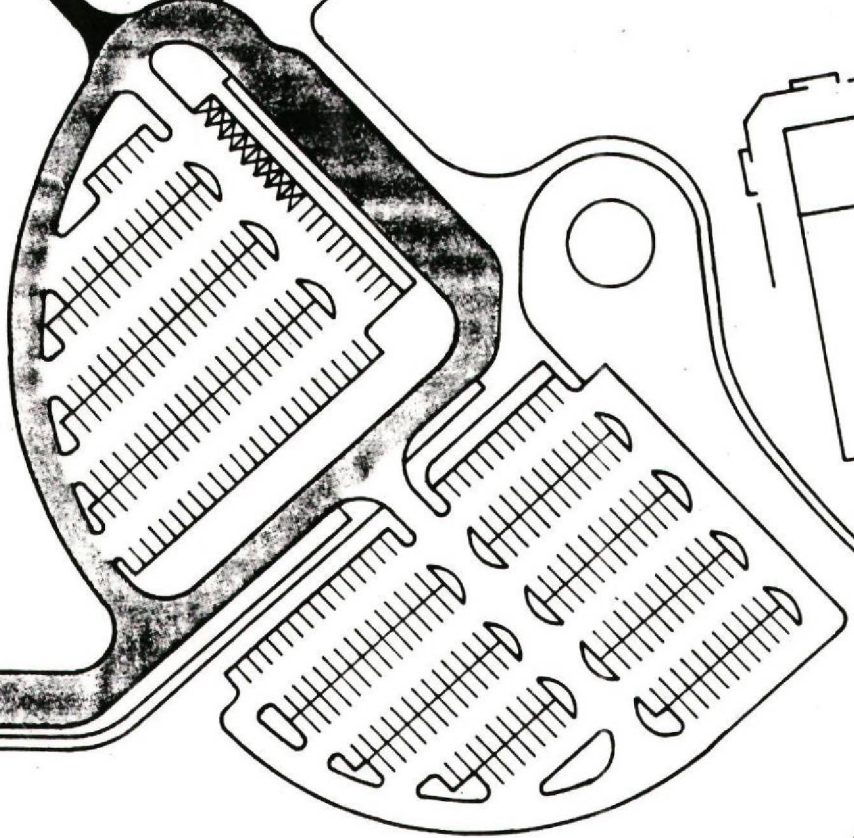
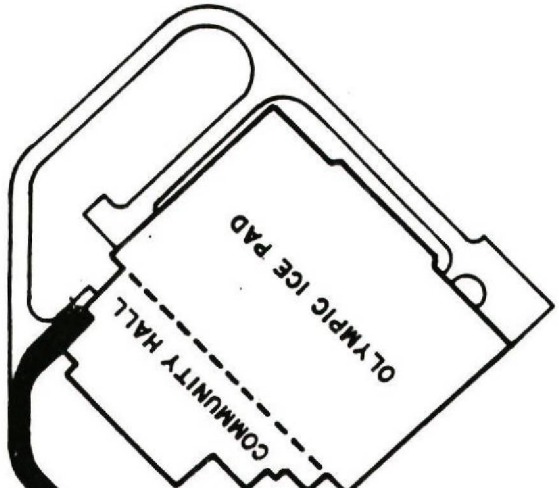
★ DISABLED PARKING

383 ELGIN STREET NORTH		
NO.	REVISIONS	BY DATE

Drawn by: J. CURRIE NOT TO SCALE
 Checked by: A. W. Standard No.
 Date: FEB. 28, 1995 FR-E-11



ELLIS R D WEST



XXXX - DISABLED PARKING

■ - DESIGNATED FIRE ROUTE

No. 640 ELLIS ROAD WEST


NO.	REVISIONS	BY	DATE

Drawn by: J. CURRIE NOT TO SCALE

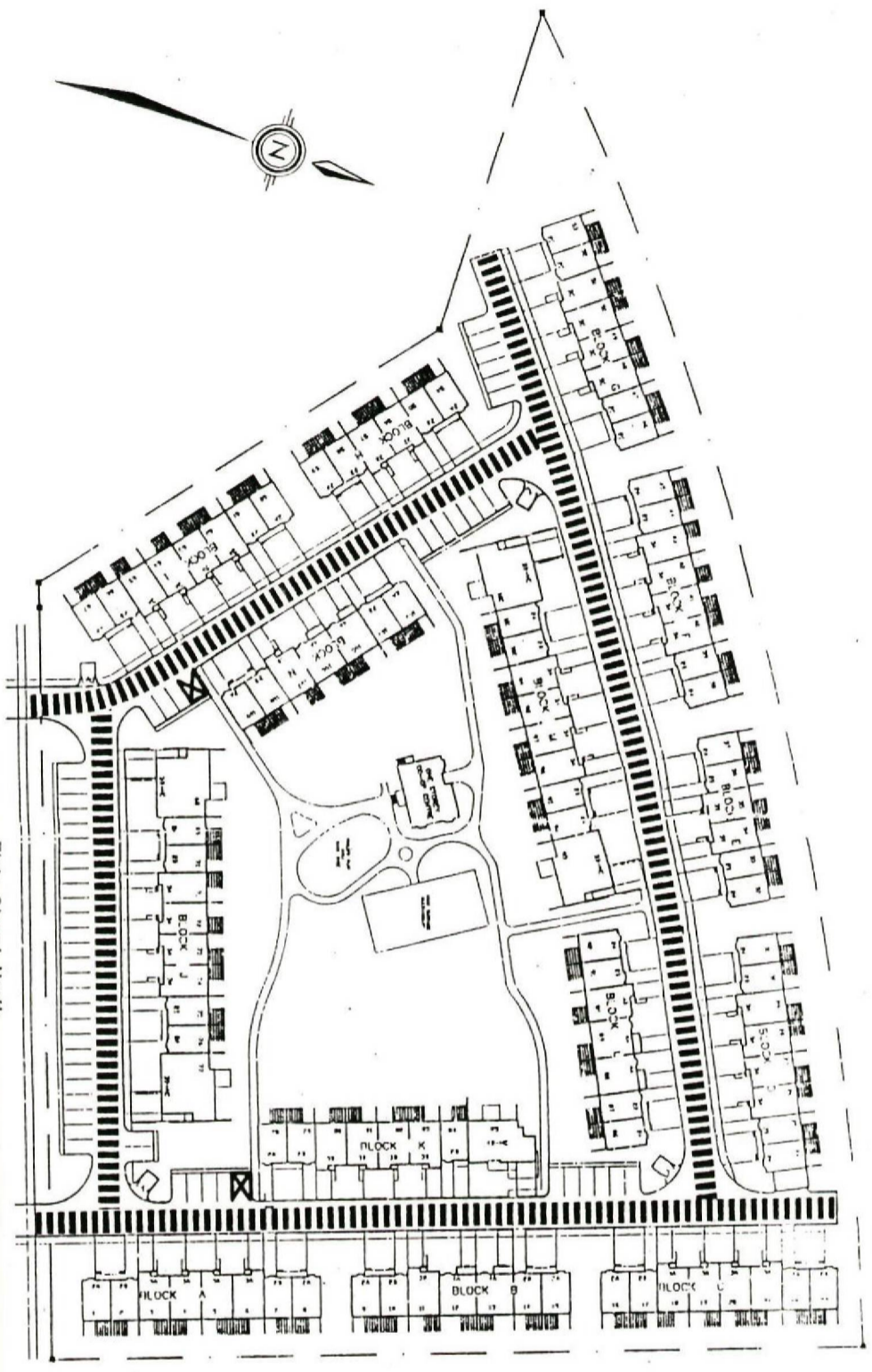
Checked by: D. M. Standard No.

Date: APRIL 18, 1990 FR-E-6

COOPER STREET



ATTACHED TO AND FORMING PART OF BY-LAW 184-06



Elgin Street North

▬▬▬▬▬▬▬▬▬ DESIGNATED FIRE ROUTE

⊠ HANDICAPPED SPACE

930 ELGIN STREET NORTH

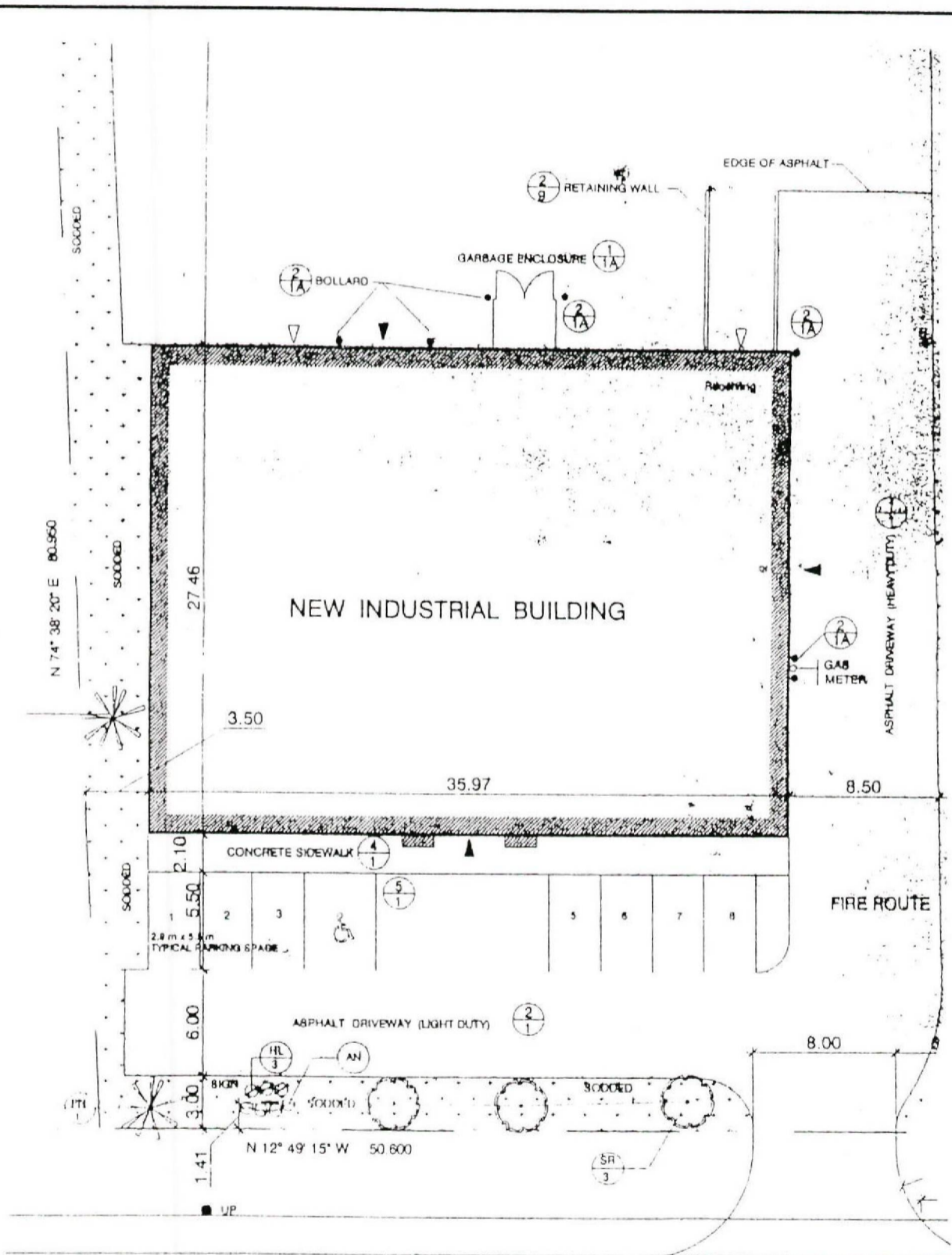
NO.	REVISIONS	BY	DATE

Drawn by: J. CURRIE NOT TO SCALE

Checked by: KAREN T.


Standard No. F.D.F.-O





FLEMING DRIVE

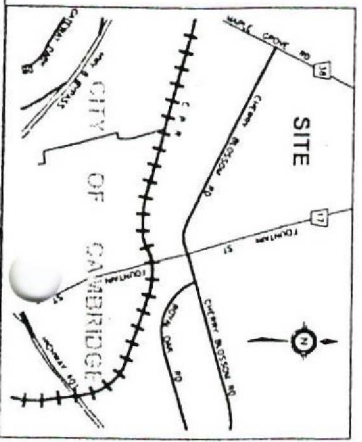
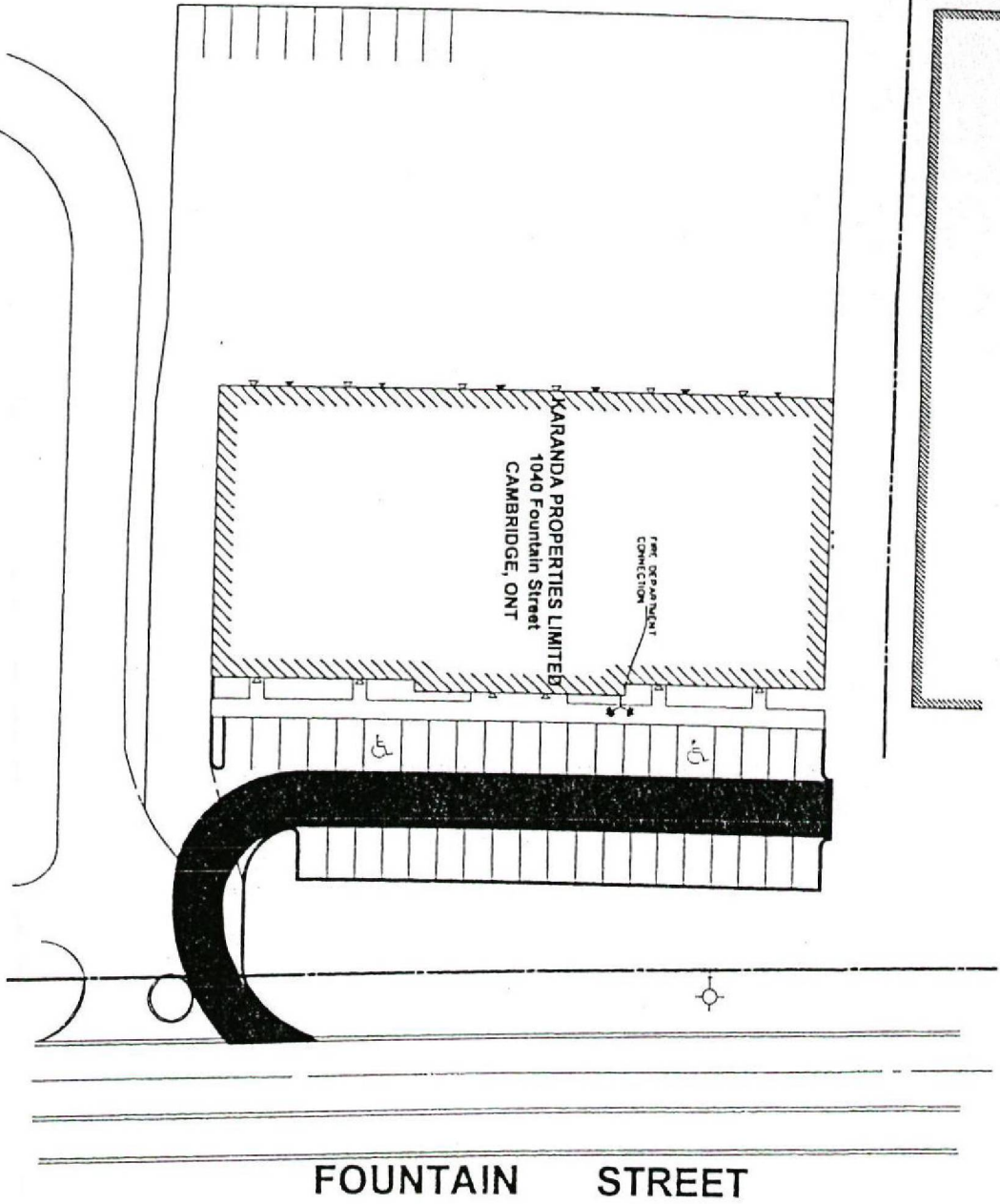
25 FLEMING DRIVE



ATTACHED TO AND FORMING PART OF BY-LAW 184-06

LEGEND

-  - Fire Route
-  - Handicap Parking
-  - Fire Hydrant




1040 FOUNTAIN STREET
FIRE ROUTE

No.	Revisions	By	Date

Drawn By: C. SCHUMACHER
Checked By: M. Gilbert
Date: FEB 23, 2006

Not To Scale

FR-F-18

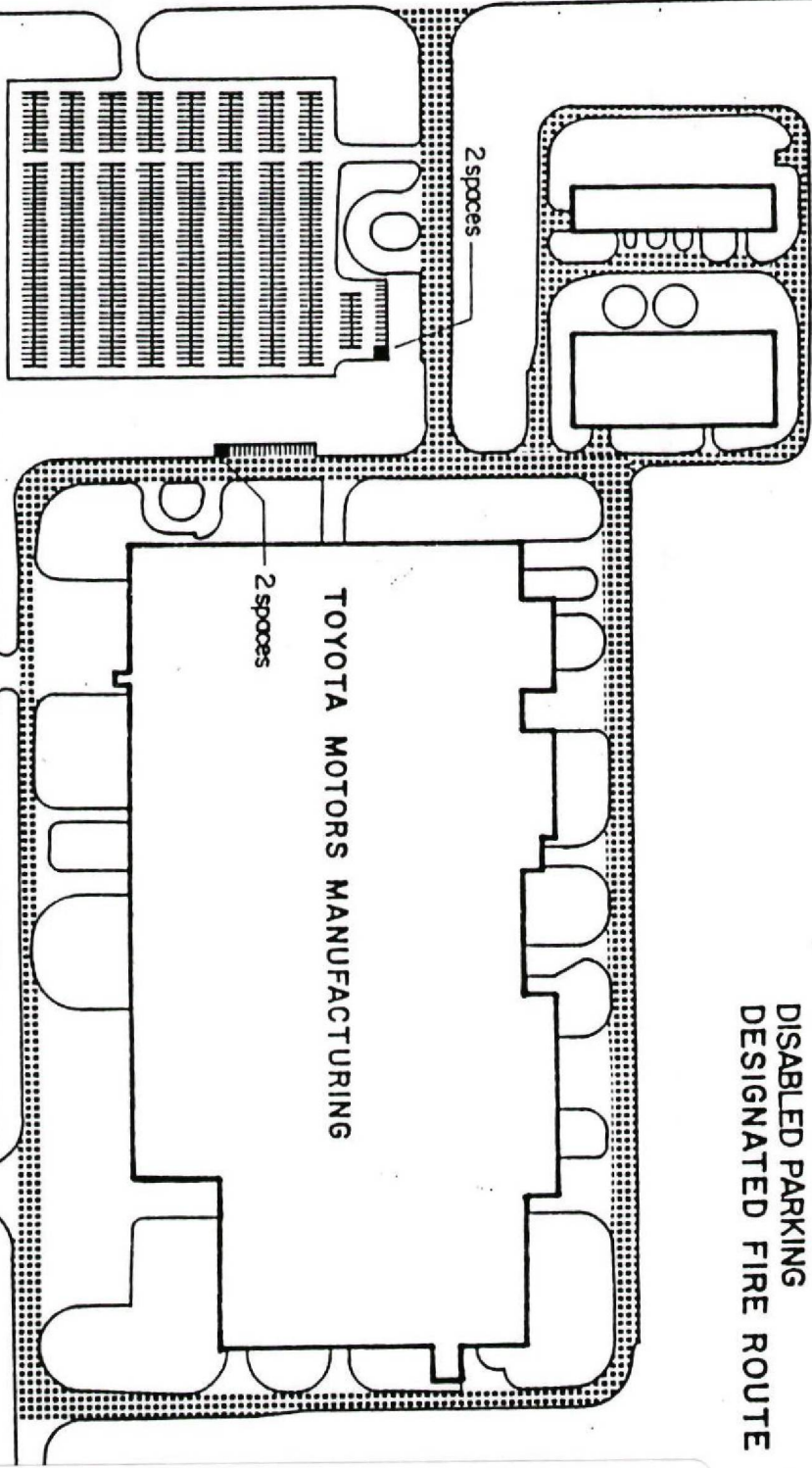


FOUNTAIN STREET

DISABLED PARKING
DESIGNATED FIRE ROUTE



ATTACHED TO AND FORMING PART OF BY-LAW 184-06



CHERRY BLOSSOM ROAD

1055 FOUNTAIN STREET

NO. REVISIONS BY DATE

Drawn by: J. CURRIE NOT TO SCALE

Checked by: D.M.

Standard No.

FR - E - R

1917

1918

1919

1920

1921

1922

1923

1924

1925

1926

1927

1928

1929

1930

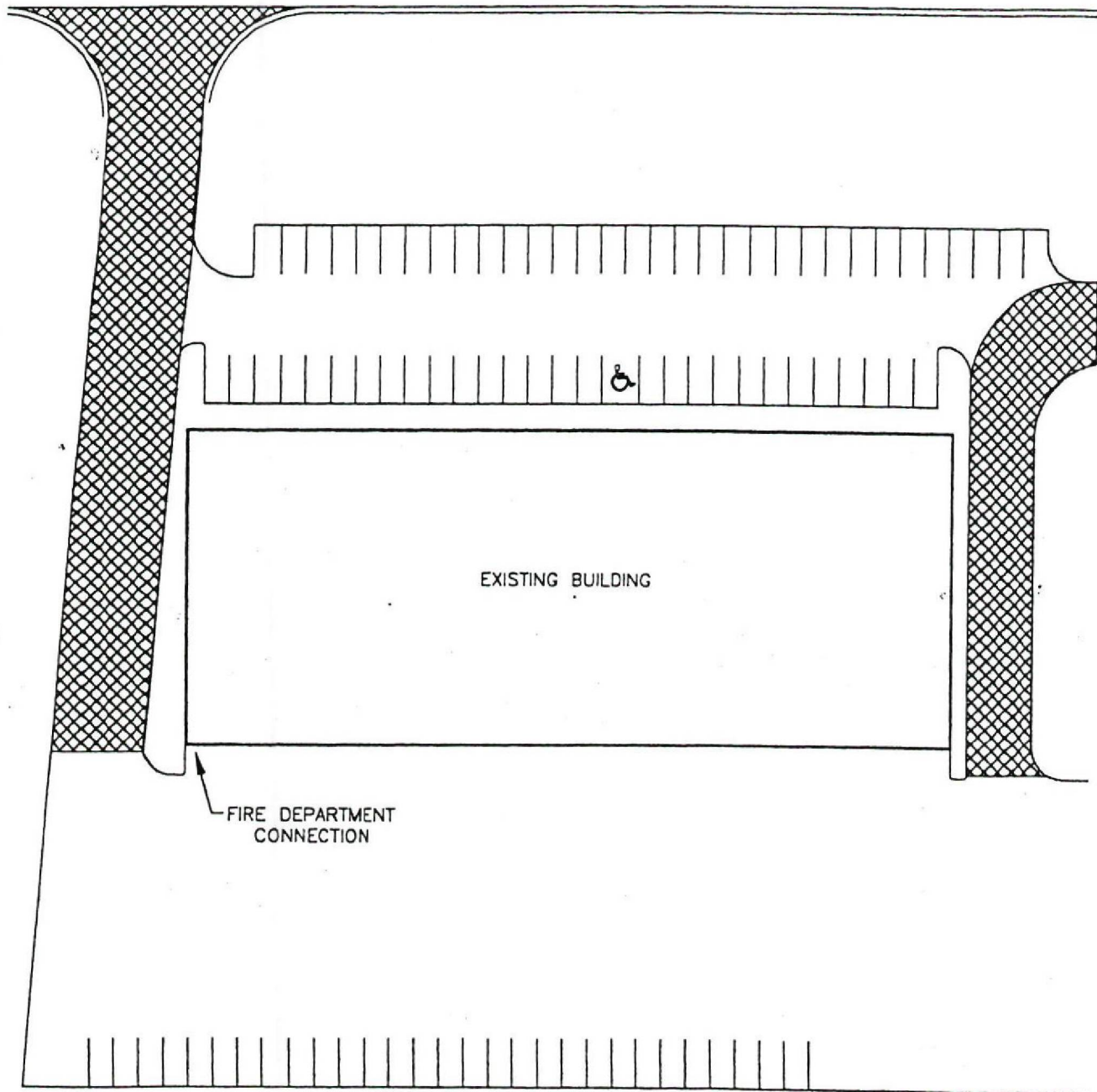
1931

1932

1933

1934

FOUNTAIN STREET



FIRE DEPARTMENT CONNECTION

EXISTING BUILDING

LEGEND

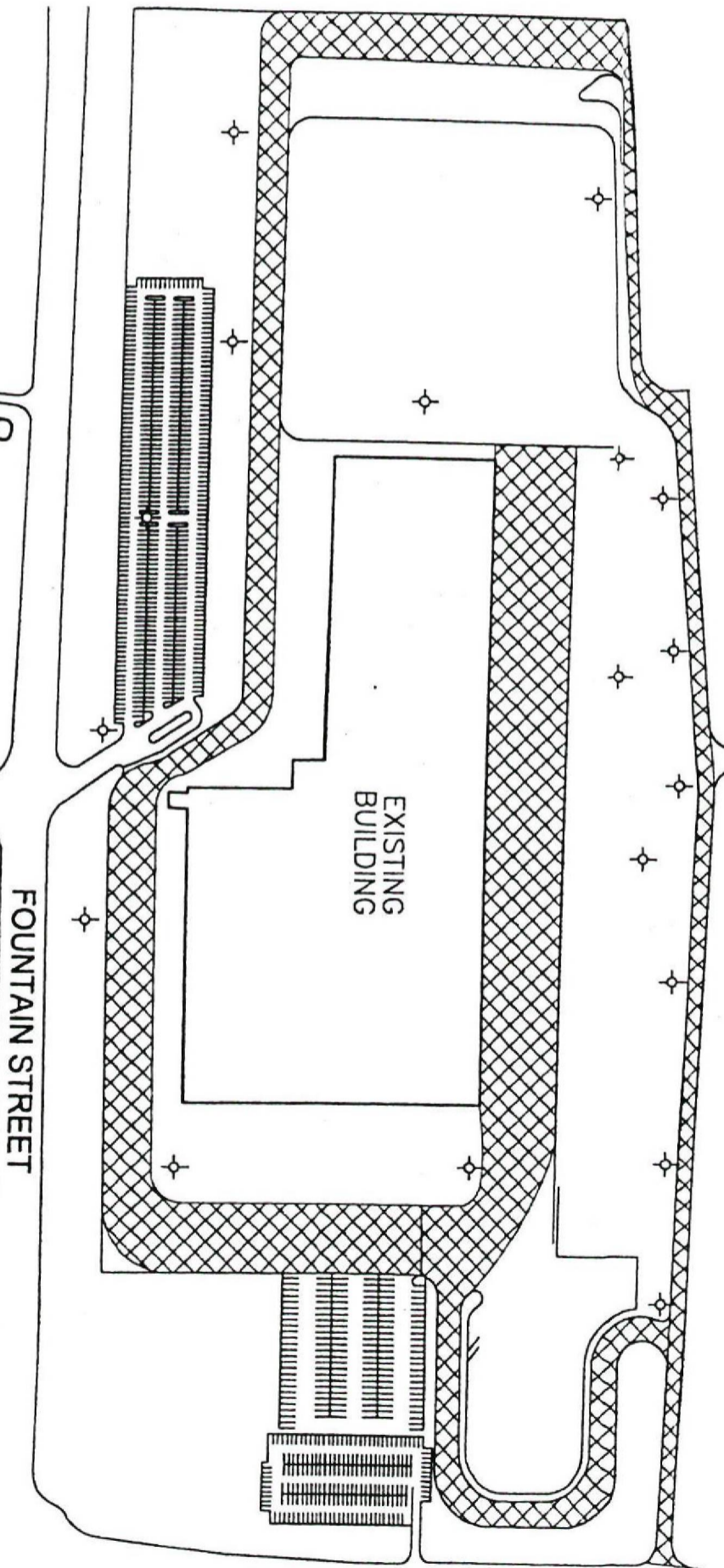
-  - Designated Fire Route
-  - Disabled Parking
-  - Fire Hydrant



Title				1080 FOUNTAIN STREET			
				FIRE ROUTE			
No.	Revisions		By	Date			
Drawn By: Kim Thomas				Scale : Not to Scale			
Checked By: M. Gilbert				FR-F-12			
Date: Nov., 2004							



ATTACHED TO AND FORMING PART OF BY-LAW 184-06



LEGEND



— Fire Route



— Handicap Parking



— Fire Hydrant



BANAT ROAD

ALLENDALE ROAD

FOUNTAIN STREET

EXISTING BUILDING

Title **LOBLAW COMPANIES EAST**

1105 FOUNTAIN STREET N.

FIRE ROUTE


No.	Revisions	By	Date

Drawn By: Kim Thomas Not To Scale

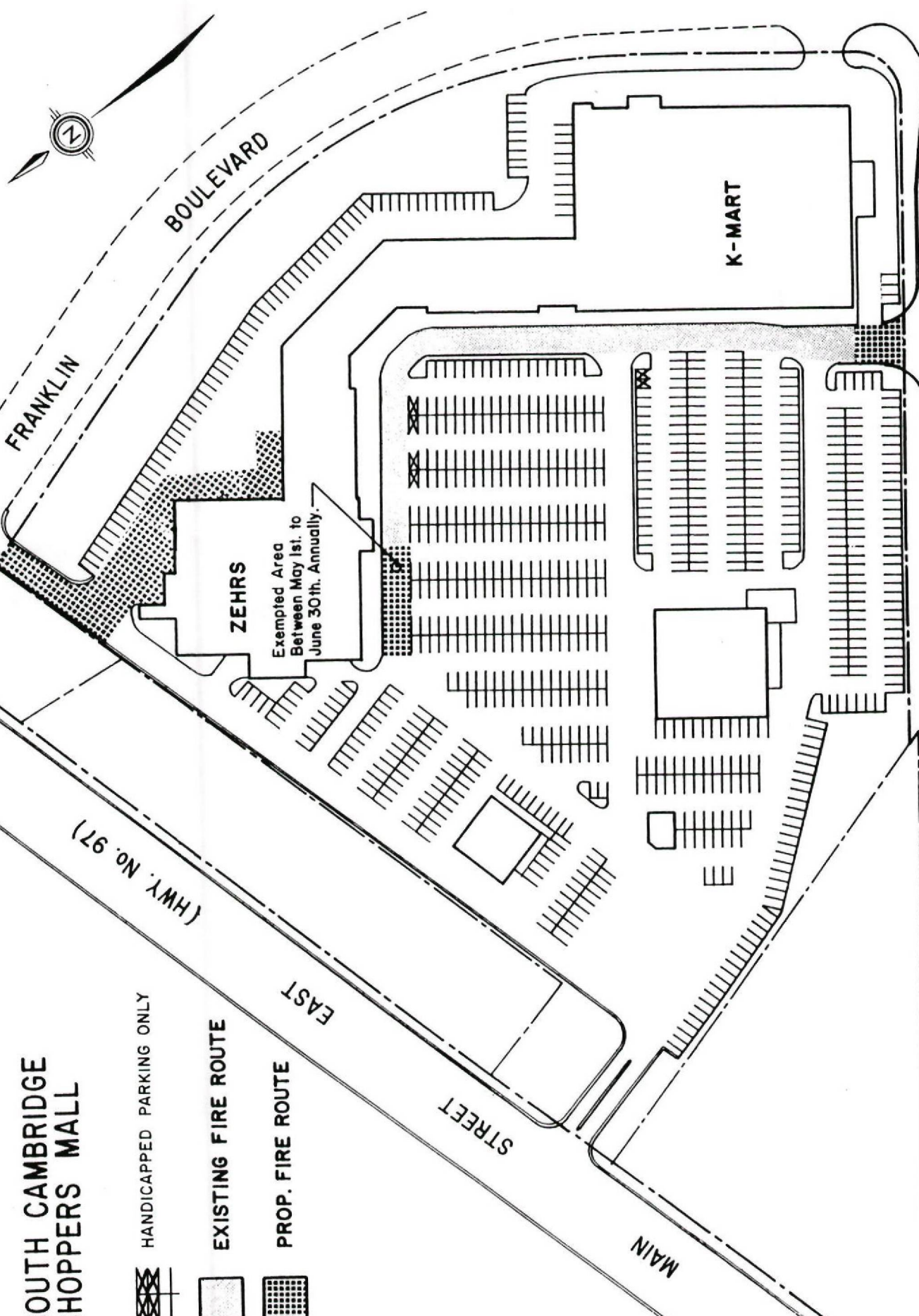
Checked By: M. Gilbert

Date: Jan., 2005

FR-F-13



ATTACHED TO AND FORMING PART OF BY-LAW 184-06



SOUTH CAMBRIDGE SHOPPERS MALL

-  HANDICAPPED PARKING ONLY
-  EXISTING FIRE ROUTE
-  PROP. FIRE ROUTE

FRANKLIN

BOULEVARD

K-MART

ZEHR'S

Exempted Area
Between May 1st. to
June 30th. Annually.

(HWY. No. 97)

EAST

STREET

MAIN

(HWY. No. 8)

SOUTH

STREET

DUNDAS

10/11/20

10/11/20

10/11/20

10/11/20

10/11/20

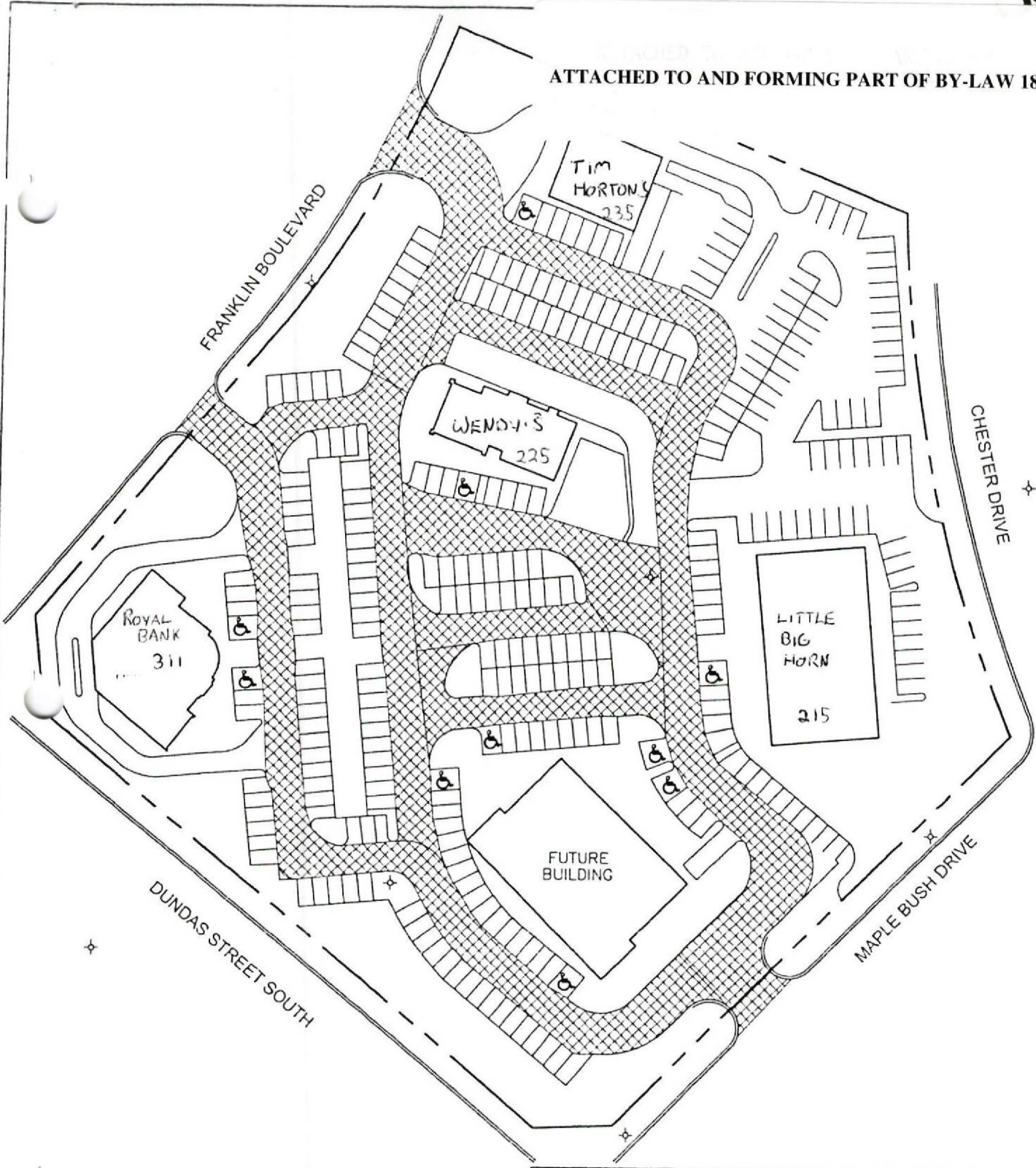
10/11/20

[Faint, illegible handwriting covering most of the page, possibly bleed-through from the reverse side.]




10/11/20

10/11/20

ATTACHED TO AND FORMING PART OF BY-LAW 184-06



LEGEND

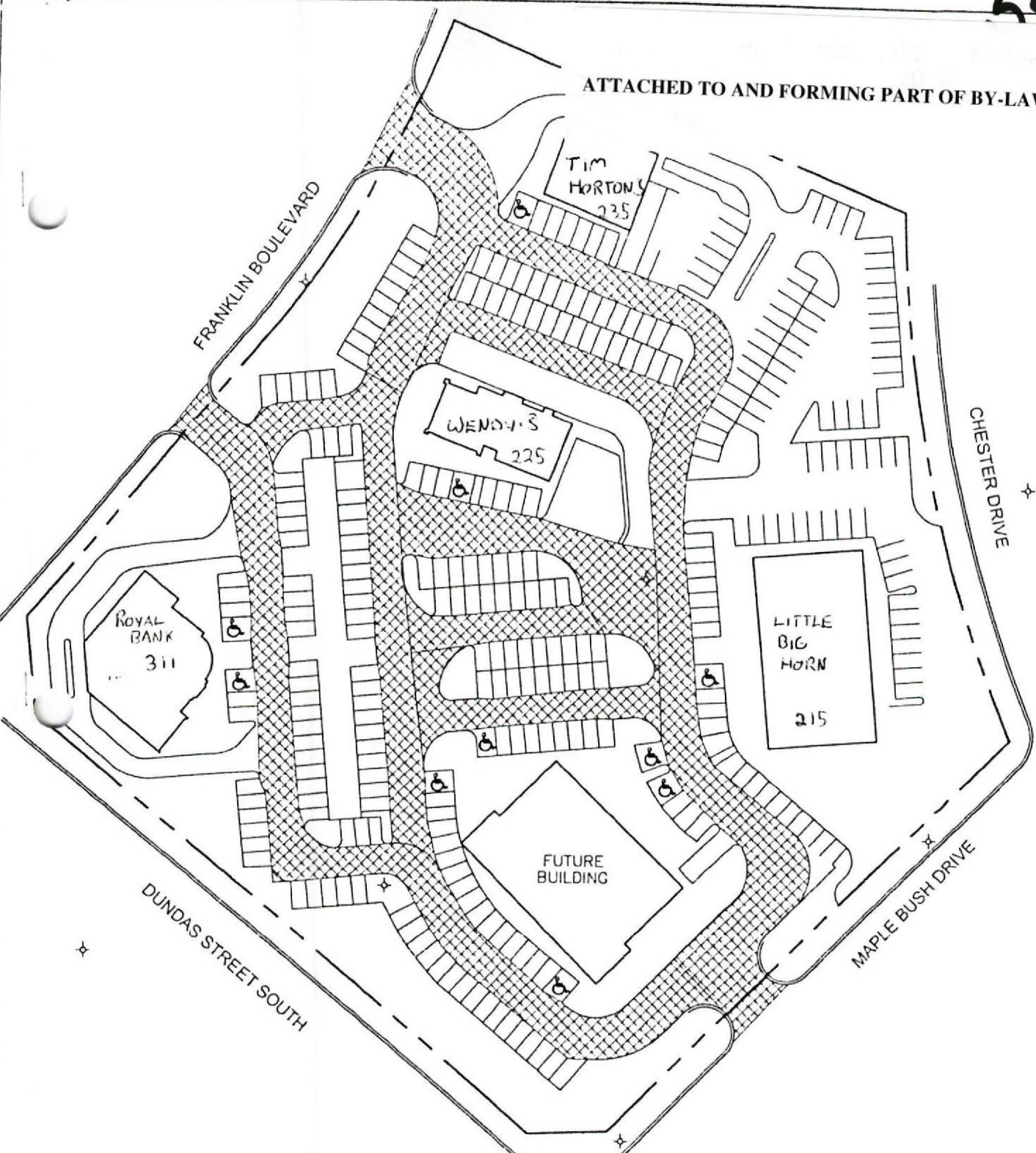
-  - Designated Fire Route
-  - Disabled Parking
-  - Fire Hydrant



Title				MAPLE BUSH DRIVE	
				FIRE ROUTE	
No.	Revisions	By	Date		
	215, 225, 235 Franklin Blvd.				
	311 Dundas St. S.				
Drawn By: Kim Thomas			Scale : Not to Scale		
Checked By: M. Gilbert			FR-M-18		
Date: Jan., 2005					



ATTACHED TO AND FORMING PART OF BY-LAW 184-06



LEGEND

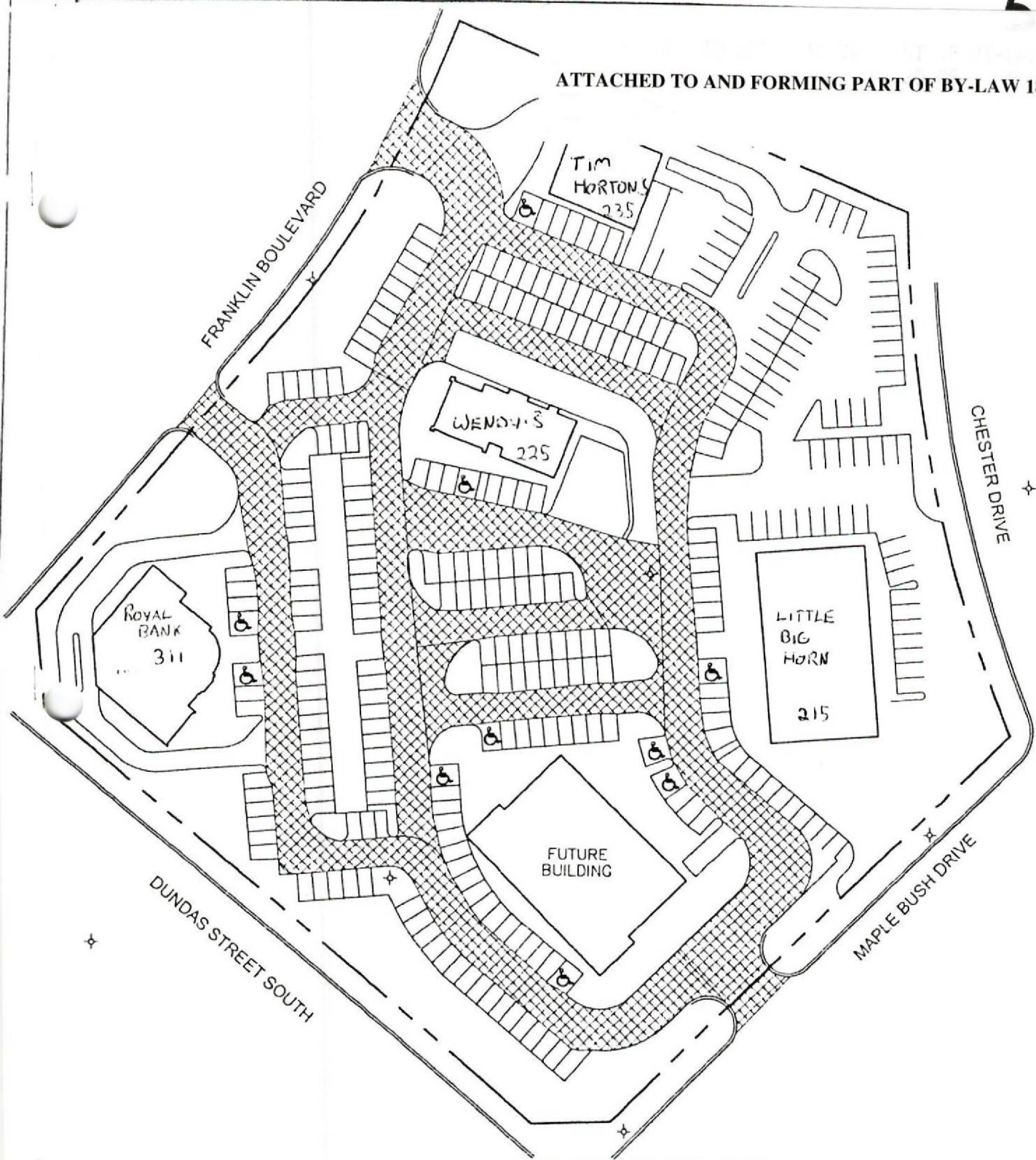
-  - Designated Fire Route
-  - Disabled Parking
-  - Fire Hydrant






Title				MAPLE BUSH DRIVE	
				FIRE ROUTE	
No.	Revisions	By	Date		
	215, 225, 235 FRANKLIN BLVD.				
	311 DUNDAS ST. S.				
Drawn By: Kim Thomas			Scale : Not to Scale		
Checked By: M. Gilbert			FR-M-18		
Date: Jan., 2005					



ATTACHED TO AND FORMING PART OF BY-LAW 184-06



LEGEND

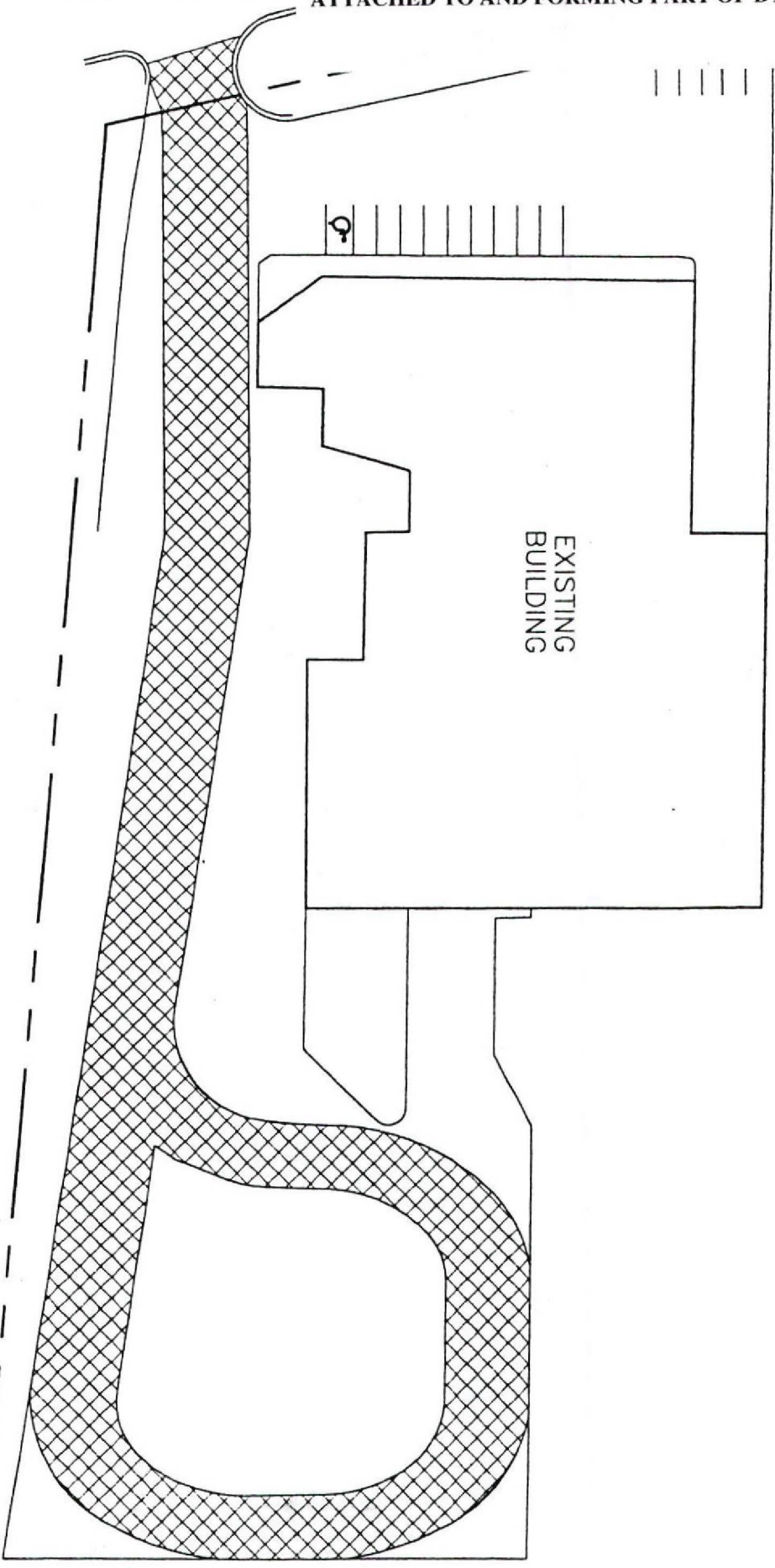
-  - Designated Fire Route
-  - Disabled Parking
-  - Fire Hydrant



Title			
MAPLE BUSH DRIVE FIRE ROUTE			
No.	Revisions	By	Date
	215, 225, 235 FRANKLIN BLVD.		
	311 DUNDAS ST. S.		
Drawn By: Kim Thomas		Scale : Not to Scale	
Checked By: M. Gilbert		FR-M-18	
Date: Jan., 2005			

20

FRANKLIN BLVD



LEGEND



- Fire Route



- Handicap Parking



- Fire Hydrant



Title 365 Franklin Blvd.
FIRE ROUTE

No.	Revisions	By	Date

Drawn By: Kim Thomas Not To Scale

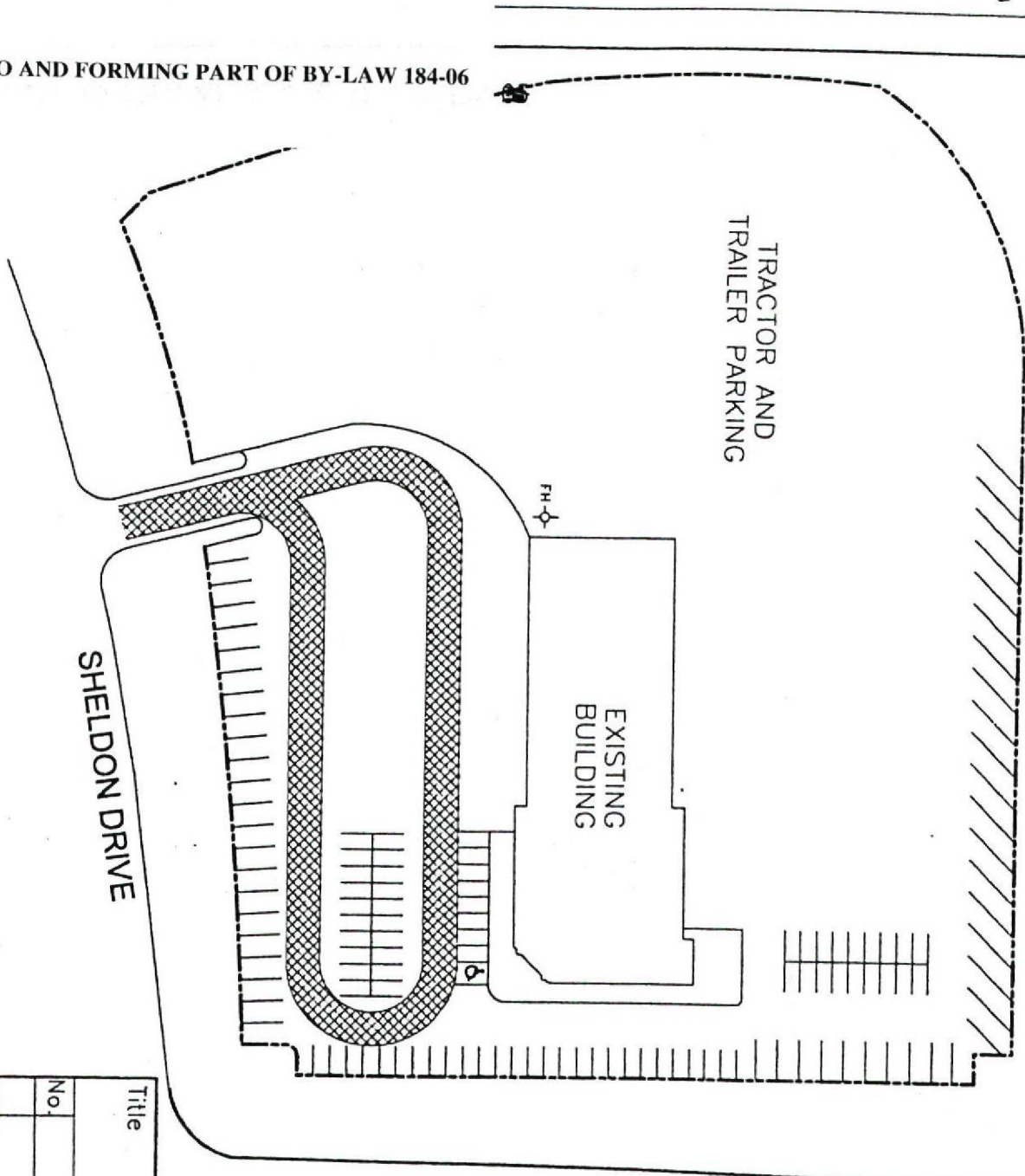
Checked By: M. Gilbert

Date: May, 2005




FR-F-16



ATTACHED TO AND FORMING PART OF BY-LAW 184-06



LEGEND

-  - Fire Route
-  - Handicap Parking
-  - Fire Hydrant

FRANKLIN BOULEVARD

SHELDON DRIVE

EXISTING BUILDING

TRACTOR AND TRAILER PARKING

Title **CAMBRIDGE MACK**
1220 Franklin Blvd.

FIRE ROUTE


No.	Revisions	By	Date

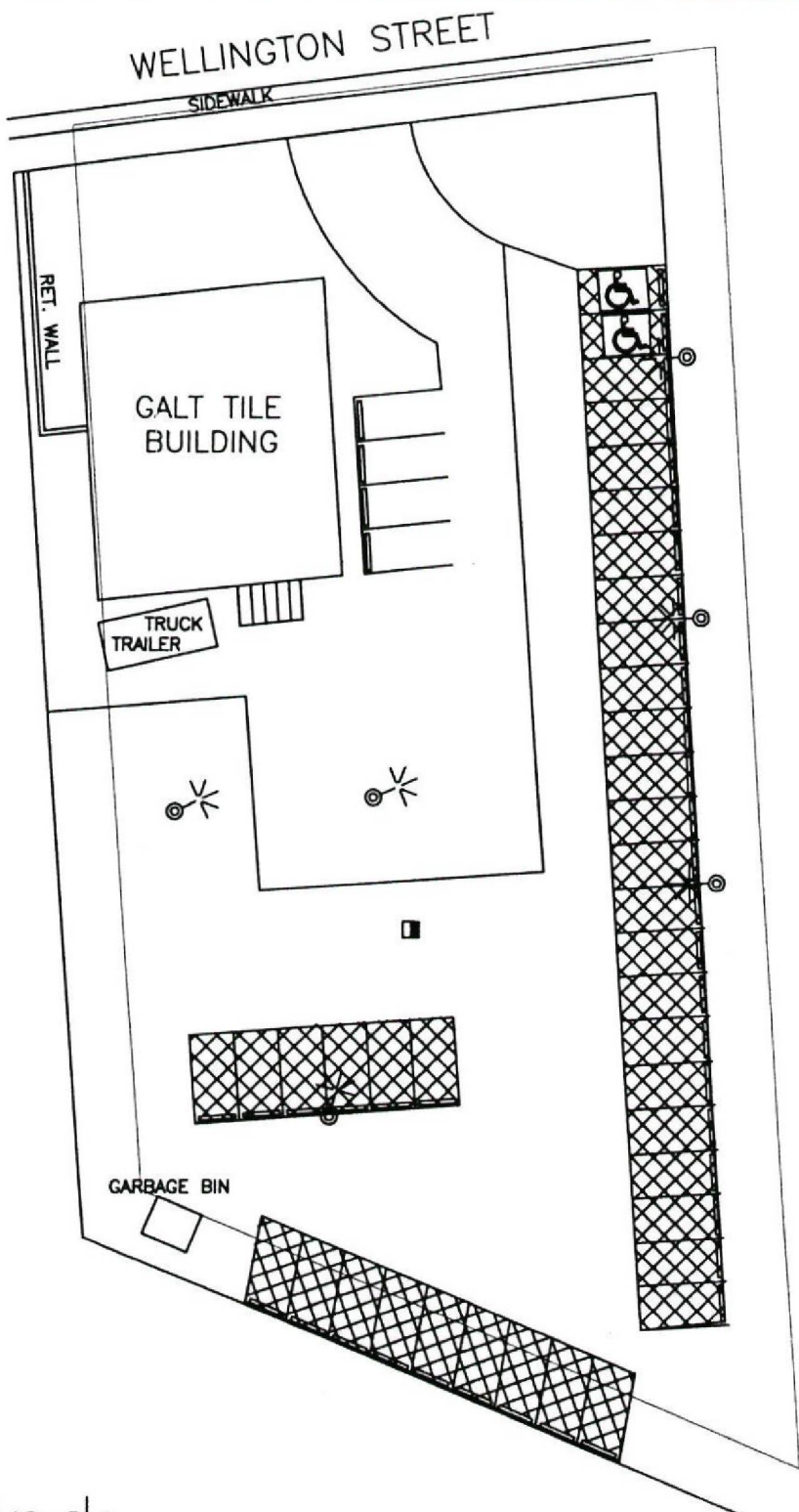
Drawn By: Diana Danilo Not To Scale

Checked By: M. Gilbert

Date: May, 2005

FR-F-17





Legend:



Handicap Parking

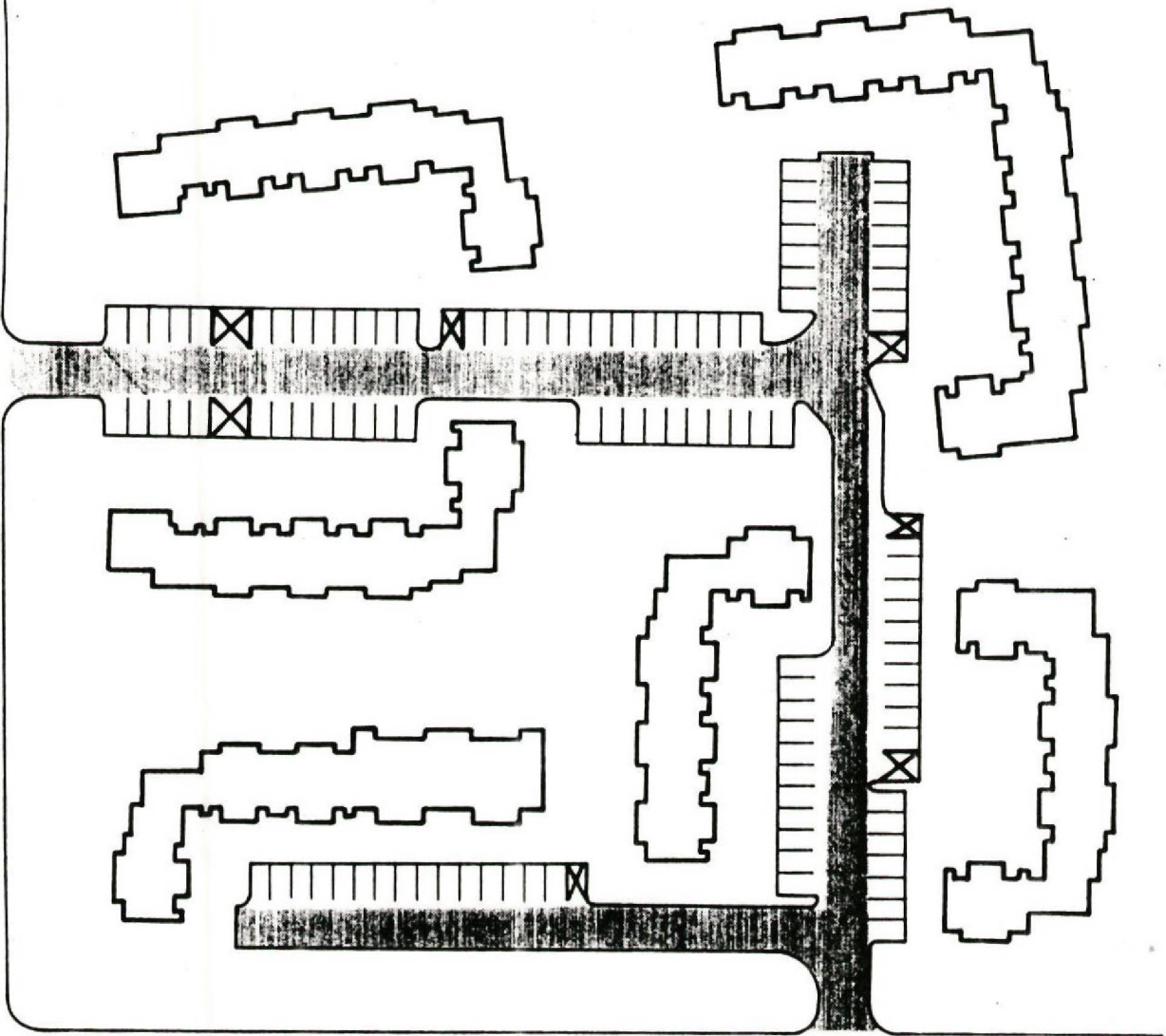


Permit Parking
David Durward Centre

WELLINGTON STREET GALT TILE PARKING LOT			
No.	Revisions	By	Date
2.	Disabled & Permit Parking added	HD	August, 2006
1.	Area of parking lot added	KT	July, 2001
Drawn By: Kim Thomas		Scale : 1:500	
Checked By: G. Forhan		TR-256	
Date: Oct, 2000			



MERCER ROAD




GALT AVENUE



 DESIGNATED FIRE ROUTE

 DISABLED PARKING

5 GALT AVENUE			
NO.	REVISIONS	BY	DATE
1.	DISABLED PARKING ADDED	J.C.	DEC./93
Drawn by: KIM YOST		NOT TO SCALE	
Checked by:		Standard No.	
Date: OCT., 1991		FR-G-8	





GRAND AVENUE LOT
224 SPACES

No.	Revisions	By	Date

Scale: Not to Scale

Drawn By: RTB

Checked By: D. Malmgren

Date: Oct./2005

TR-319

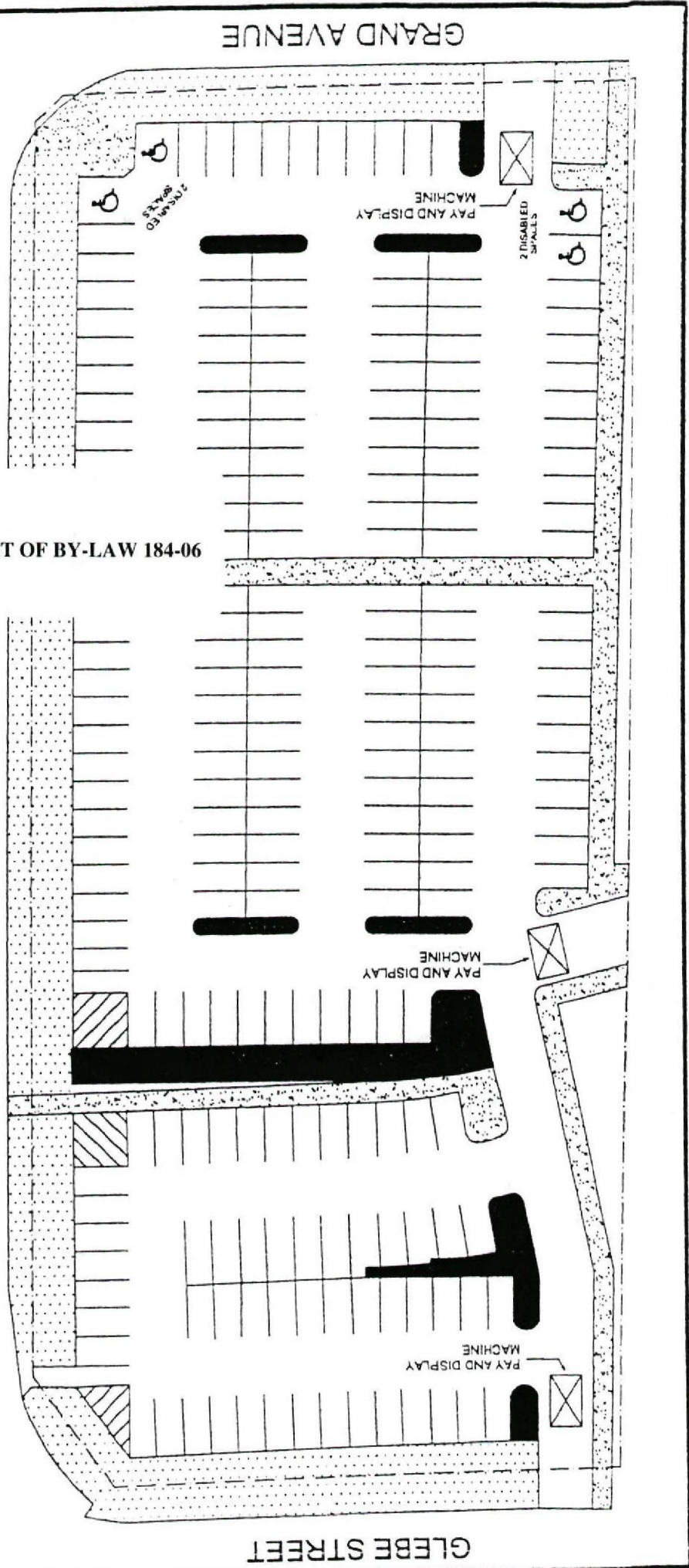
ATTACHED TO AND FORMING PART OF BY-LAW 184-06



ST. ANDREWS STREET

LEGEND

- DISABLED PARKING
PAY AND DISPLAY FEES APPLICABLE
- PAY AND DISPLAY PARKING
MONDAY TO SATURDAY 7:00AM TO 9:00 PM
RATE: 1st. 2 HOURS - FREE
OVER 2 HOURS - \$1.00 FOR EVERY HOUR MAX. \$5.00





TANNERY STREET

SIDEWALK

FIRE VEHICLE ENTRANCE

HYDRO TRANSFORMER & PROTECTION POLES

SIDEWALK

HESPELER TOWNE CENTRE & FIRE STATION No. 2

26 SPACES

PRIVATE PROPERTY

GARAGE

RETAINING WALL

HYDRO POLE & GUY WIRE

SIDEWALK

HESPELER LIBRARY

-  OVERNIGHT PERMIT PARKING AREA
DEC. 1 to MAR. 31
-  2 HOUR DISABLED PARKING
Mon. to Sat., 9:00 a.m. - 6:00 p.m.
-  2 HOUR FREE PARKING
Mon. to Sat., 9:00 a.m. - 6:00 p.m.
-  12 HOUR FREE PARKING
Mon. to Sat., 9:00 a.m. - 6:00 p.m.
-  RESERVED PARKING
FIRE DEPARTMENT EMPLOYEES

FIREHALL LOT (HESPELER)

NO.	REVISIONS	BY	DATE

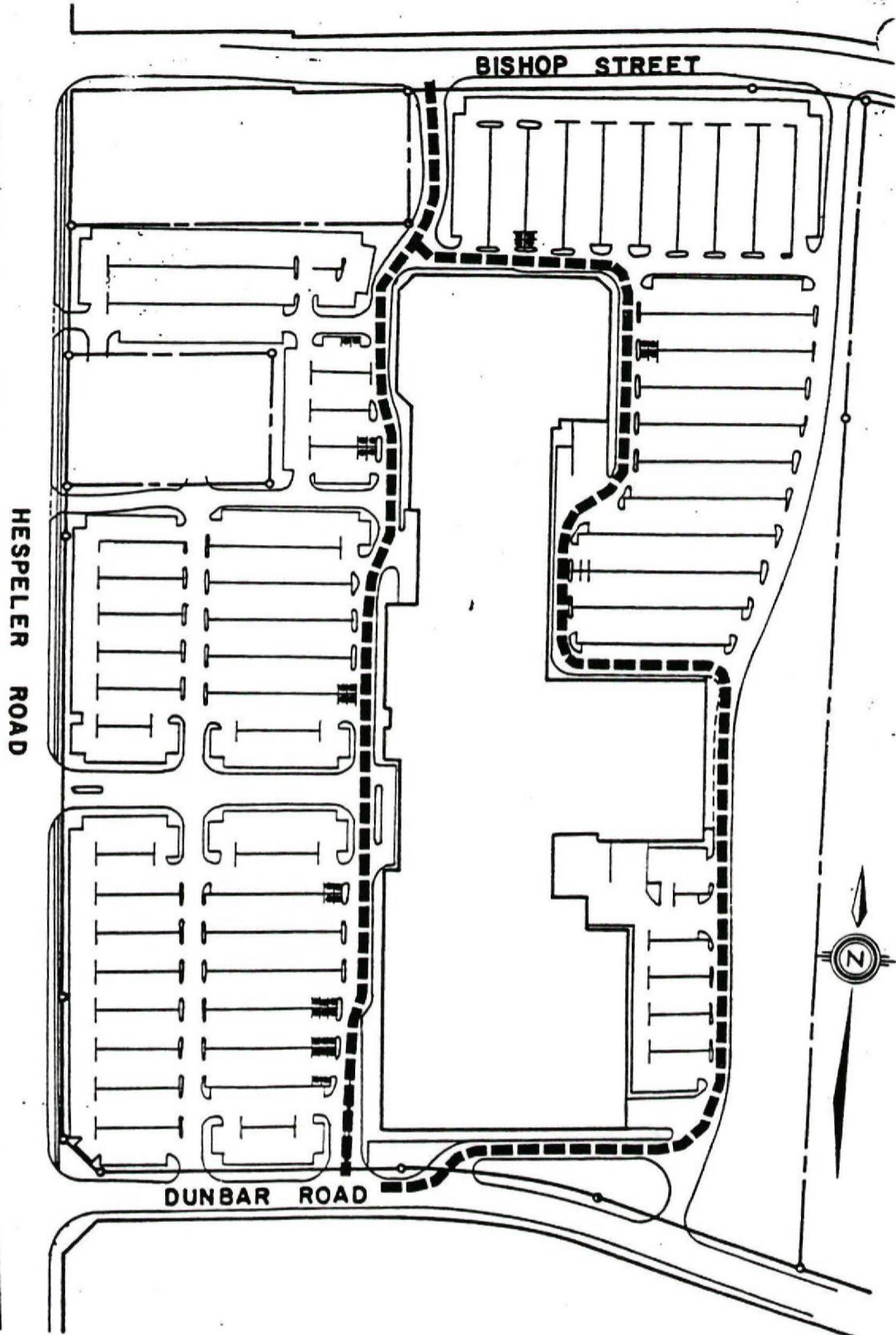
Drawn by: J. CURRIE NOT TO SCALE

Checked by: D. M. Standard No.

Date: AUGUST 12, 1993

TR- 48A

 DESIGNATED FIRE ROUTE
 DISABLED PARKING

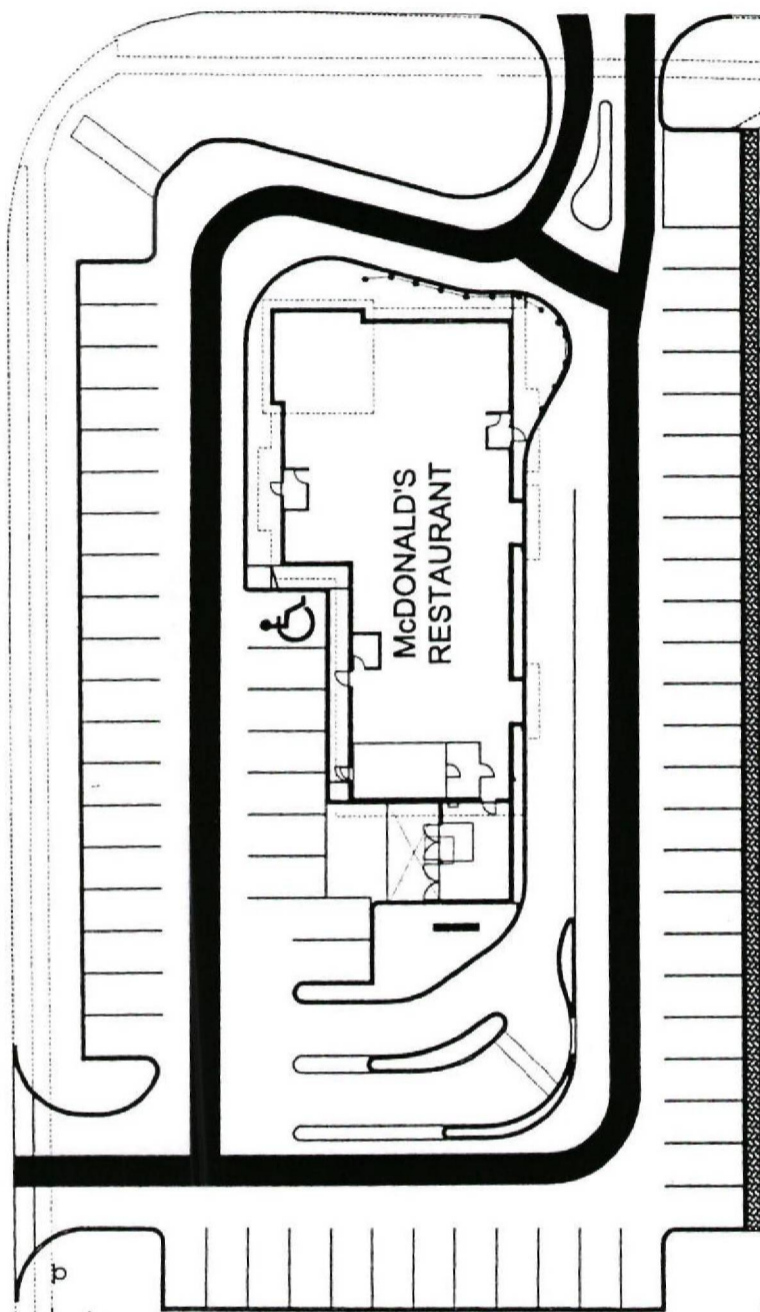


CAMBRIDGE CENTRE 355 HESPELER ROAD		
NO.	REVISIONS	BY DATE
Drawn by: J. CURRIE		NOT TO SCALE
Checked by: K. ACCURSI		Standard No.
Date: SEPT. 10, 1996		FR-H-28



BISHOP STREET

HESPELER ROAD (REGIONAL ROAD NO. 24)



FIRE HYDRANT

ATTACHED TO AND FORMING PART OF BY-LAW 184-06

416 HESPELER ROAD

McDonald's Restaurant

LEGEND:

-  - Fire Route
-  - Handicap Parking
-  - Fire Hydrant




No.	Revisions	By	Date

Drawn By: C. Schumacher Scale : Not to Scale

Checked By: M. Gilbert

Date: August 23, 2005

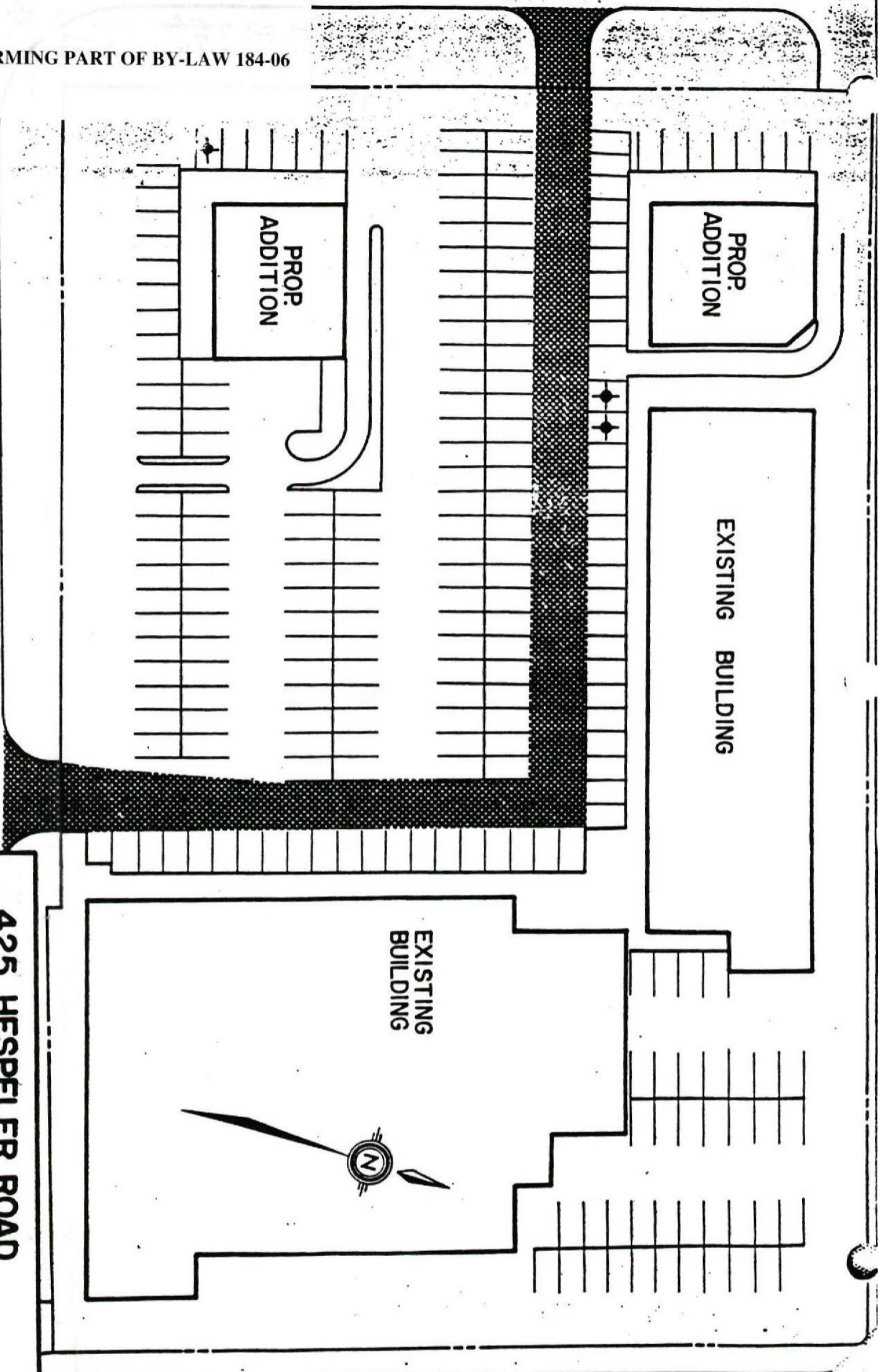
FR-H-34



ATTACHED TO AND FORMING PART OF BY-LAW 184-06

 DESIGNATED FIRE ROUTE
 HANDICAPPED PARKING

BISHOP STREET



425 HESPELER ROAD

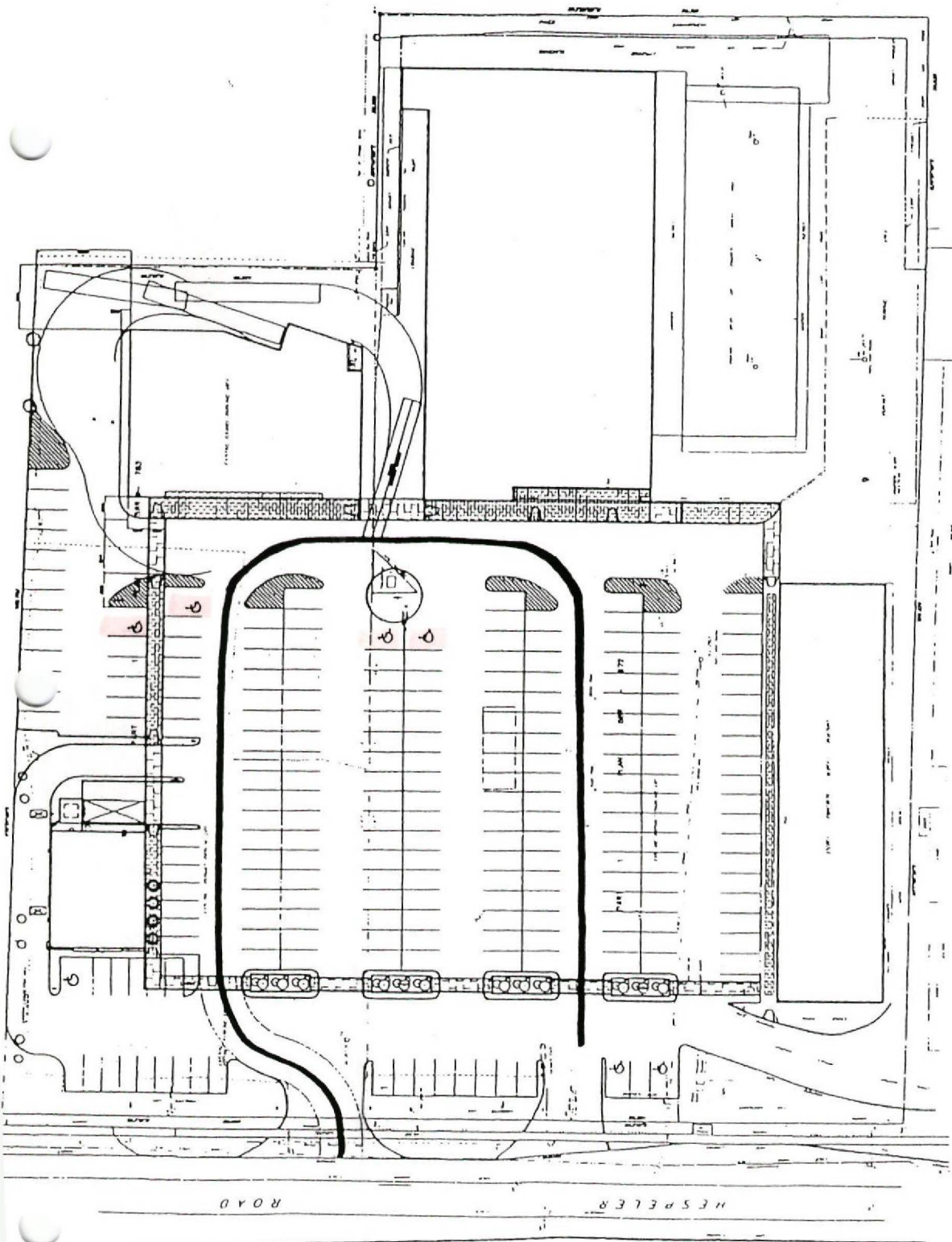
NO.	REVISIONS	BY	DATE

Drawn by: KIM YOST
 Checked by: K.ACCURSI
 Date: SEPT., 1996

NOT TO SCALE
 Standard No. FR-H-29



ATTACHED TO AND FORMING PART OF BY-LAW 184-06



— Designated Fire Route

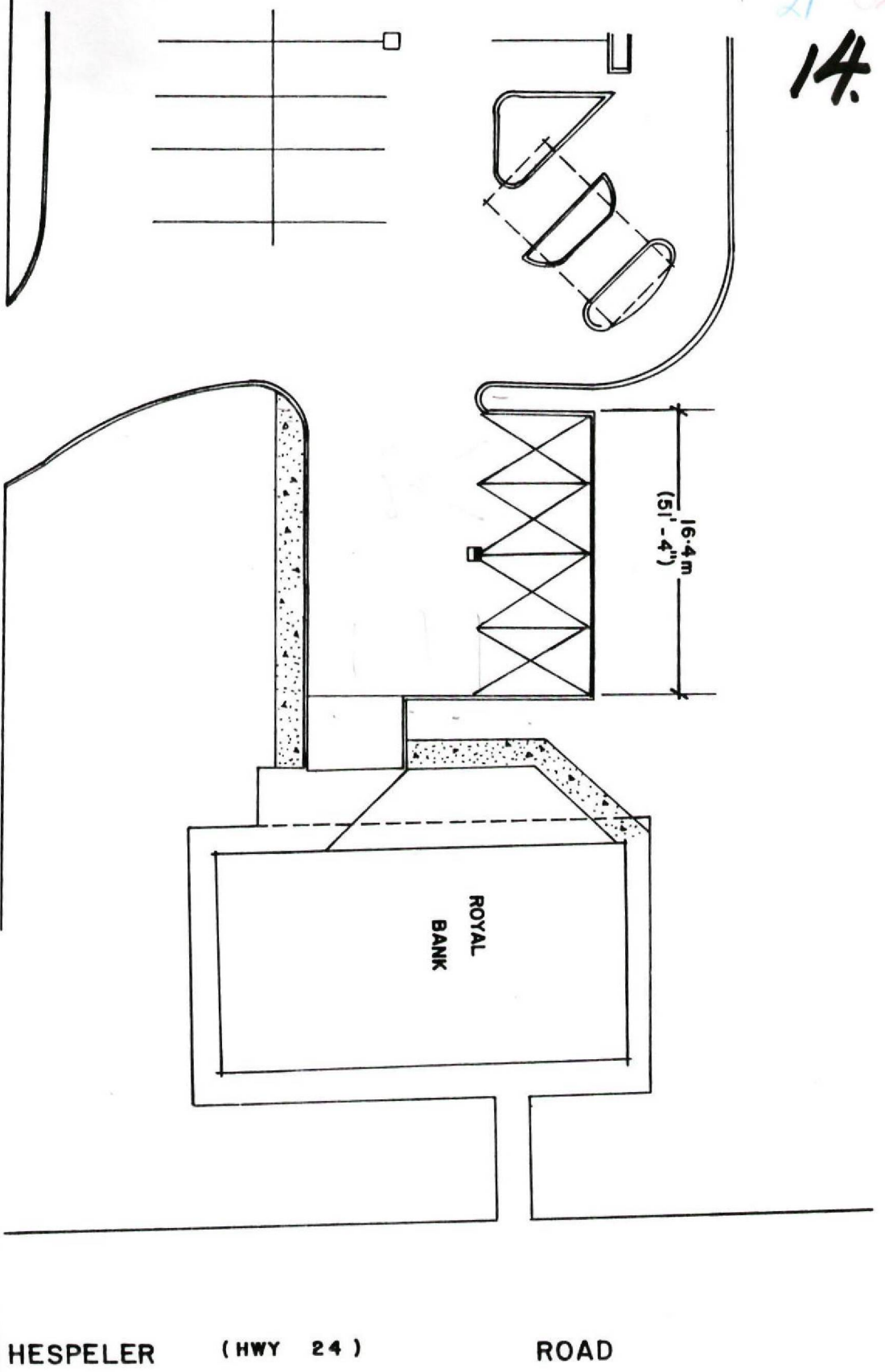
523-525 HESPELER ROAD

September 9, 1999

37



21 02
14.



HESPELER (HWY 24) ROAD

ATTACHED TO AND FORMING PART OF BY-LAW 184-06

SHELDON

DRIVE

ROYAL
BANK

16.4m
(51'-4")


**DISABLED PARKING SPACES
541 HESPELER ROAD**

NO.	REVISIONS	BY	DATE


Drawn by: CATHIE S. NOT TO SCALE

Checked by: KAREN T. Standard No.

Date: MARCH, 1991.



designated disabled parking space



HESPELER ROAD

OLD HESPELER RD

FH

FH

FH

FH

PROPOSED BUILDING

EXISTING BUILDING

FIRE DEPT. CONNECTION

Title 700 Hespeler Road
FIRE ROUTE

No.	Revisions	By	Date

Drawn By: Kim Thomas Not To Scale
 Checked By: M. Gilbert
 Date: Aug., 2005

FR-H-33

ATTACHED TO AND FORMING PART OF BY-LAW 184-06

LEGEND

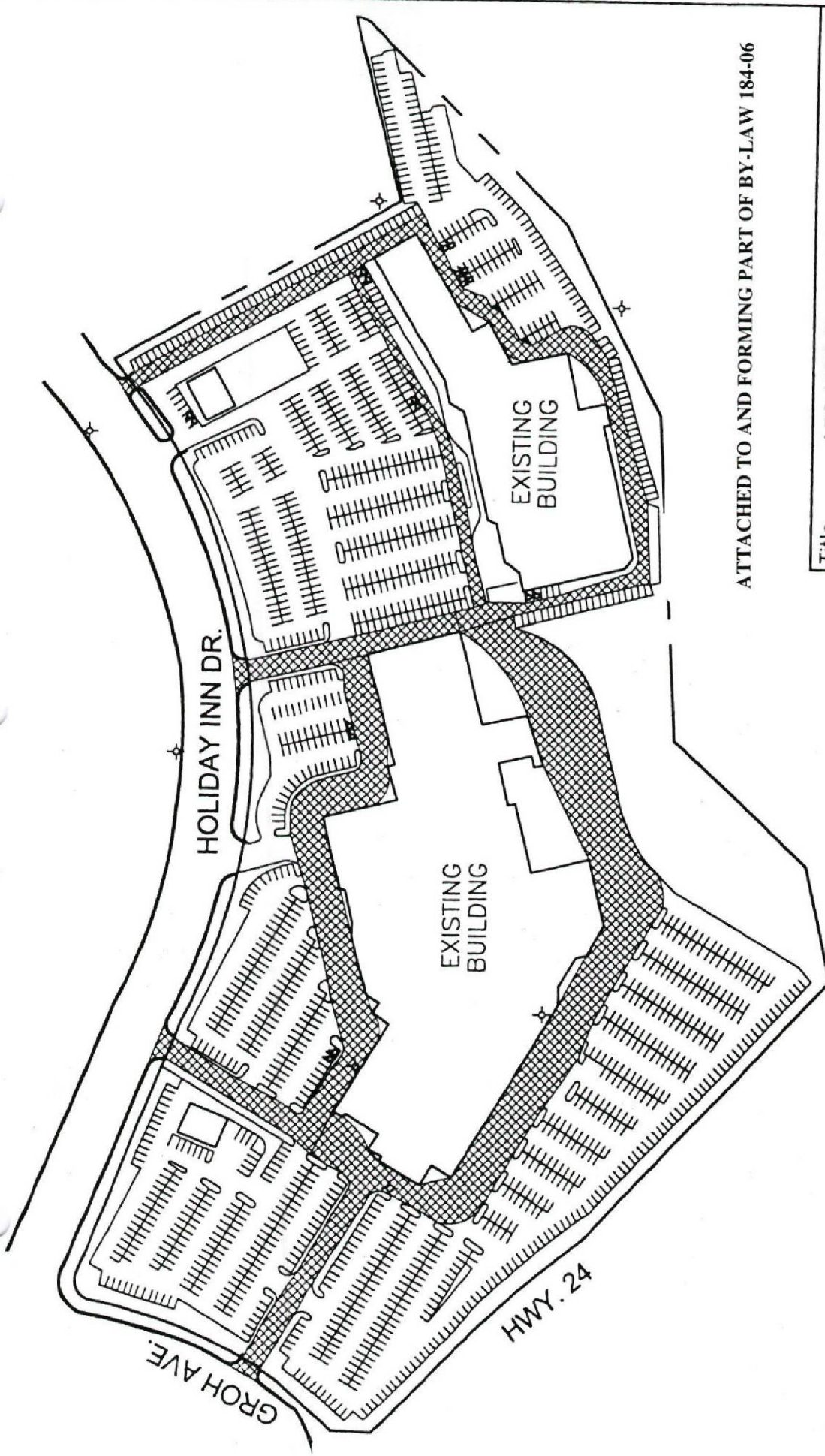
— Fire Route

♿ - Handicap Parking

⊙ - Fire Hydrant











ATTACHED TO AND FORMING PART OF BY-LAW 184-06

EGEND

-  - Fire Route
-  - Handicap Parking
-  - Fire Hydrant

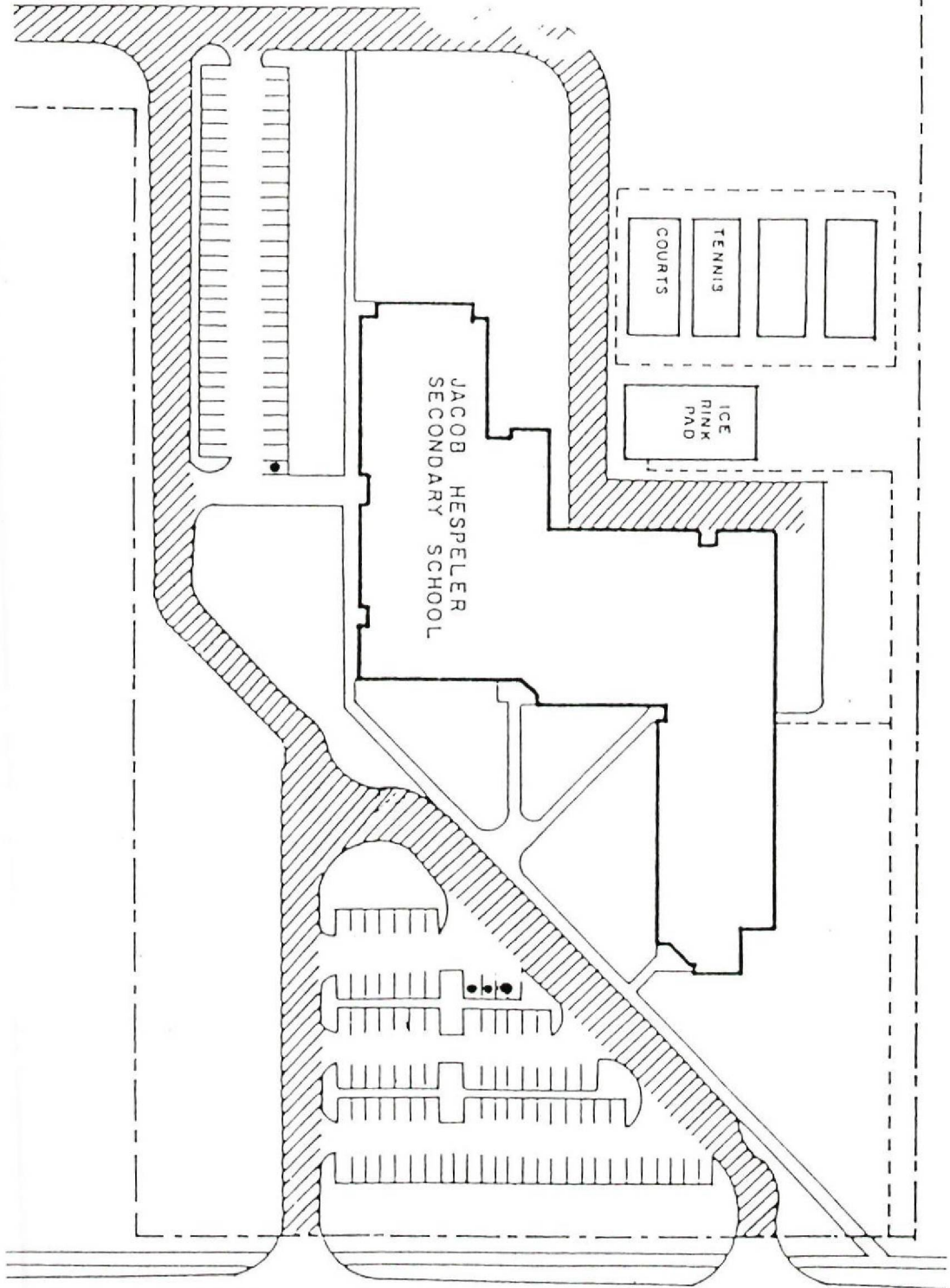
TC

Title			150 HOLIDAY INN DRIVE		
FIRE ROUTE					
No.	Revisions	By	Date		
Drawn By: Kim Thomas				Not To Scale	
Checked By: M. Gilbert					
Date: March, 2005					
				FR-H-31	



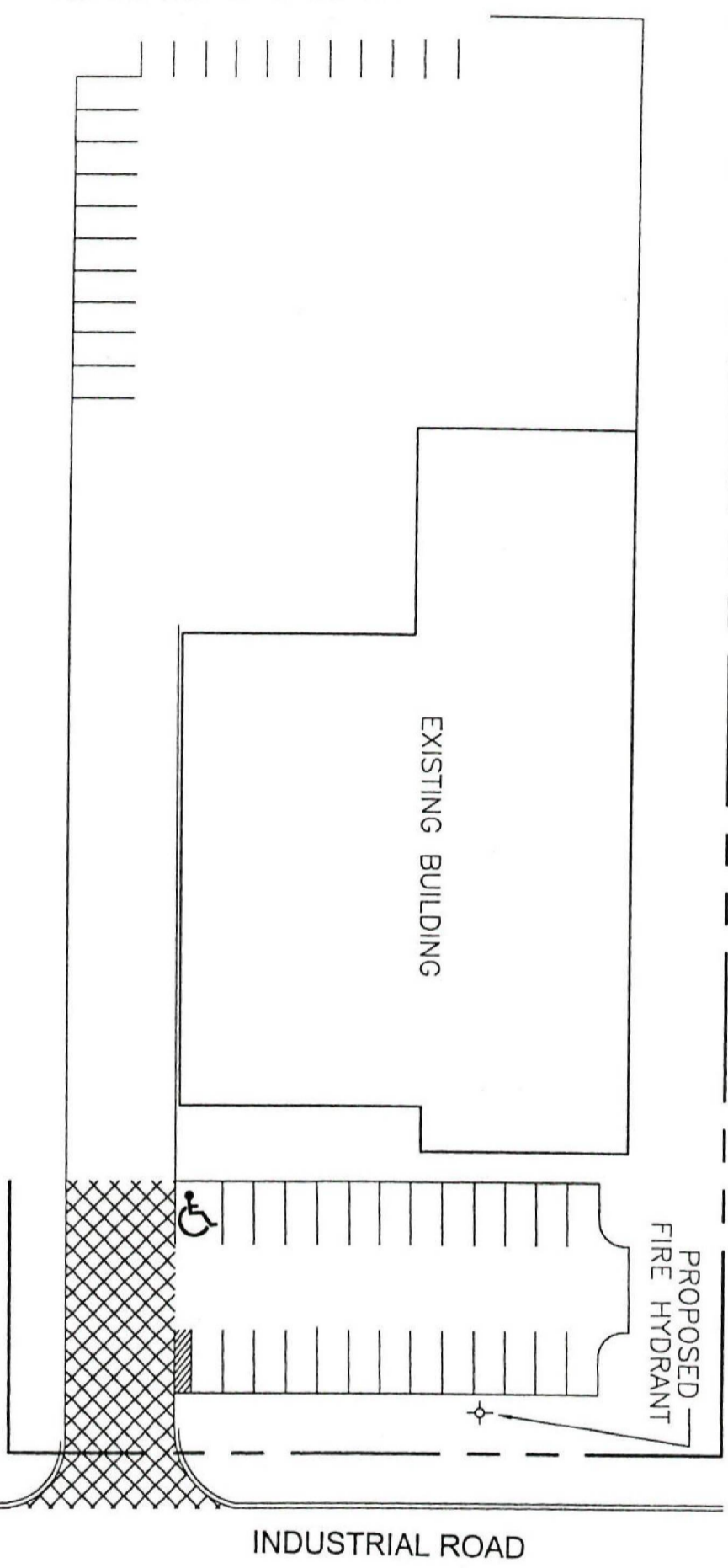
● Disabled Parking Spaces

355 HOLIDAY INN DRIVE



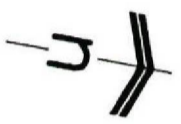
HOLIDAY INN DRIVE





LEGEND

 - Fire Route
 - Handicap Parking



Title 1190 INDUSTRIAL ROAD
FIRE ROUTE

No.	Revisions	By	Date

Drawn By: Kim Thomas Not To Scale

Checked By: M. Gilbert

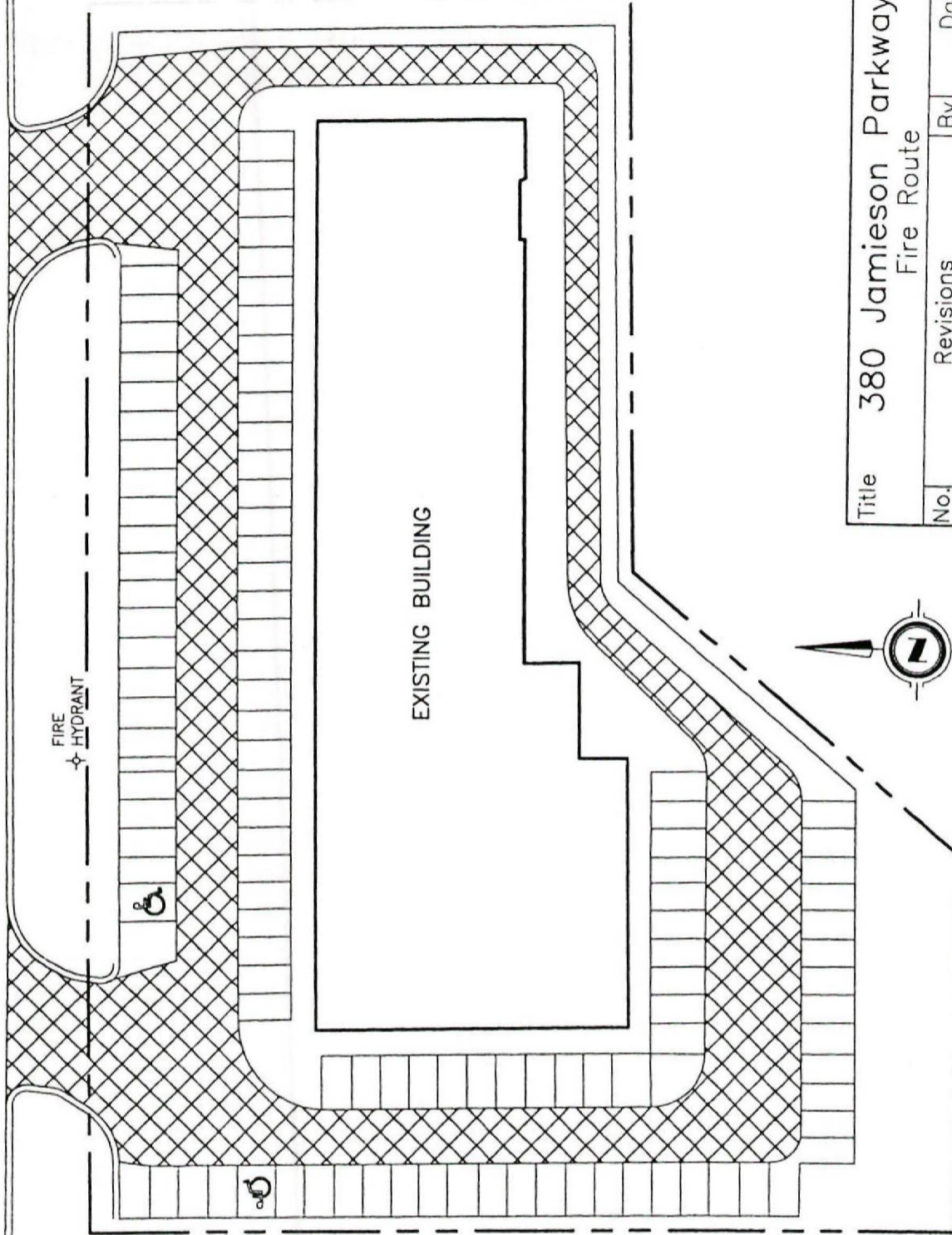
Date: Oct., 2004

FR-1-5


00

ATTACHED TO AND FORMING PART OF BY-LAW 184-06

JAMIESON PARKWAY



LEGEND:

 FIRE ROUTE

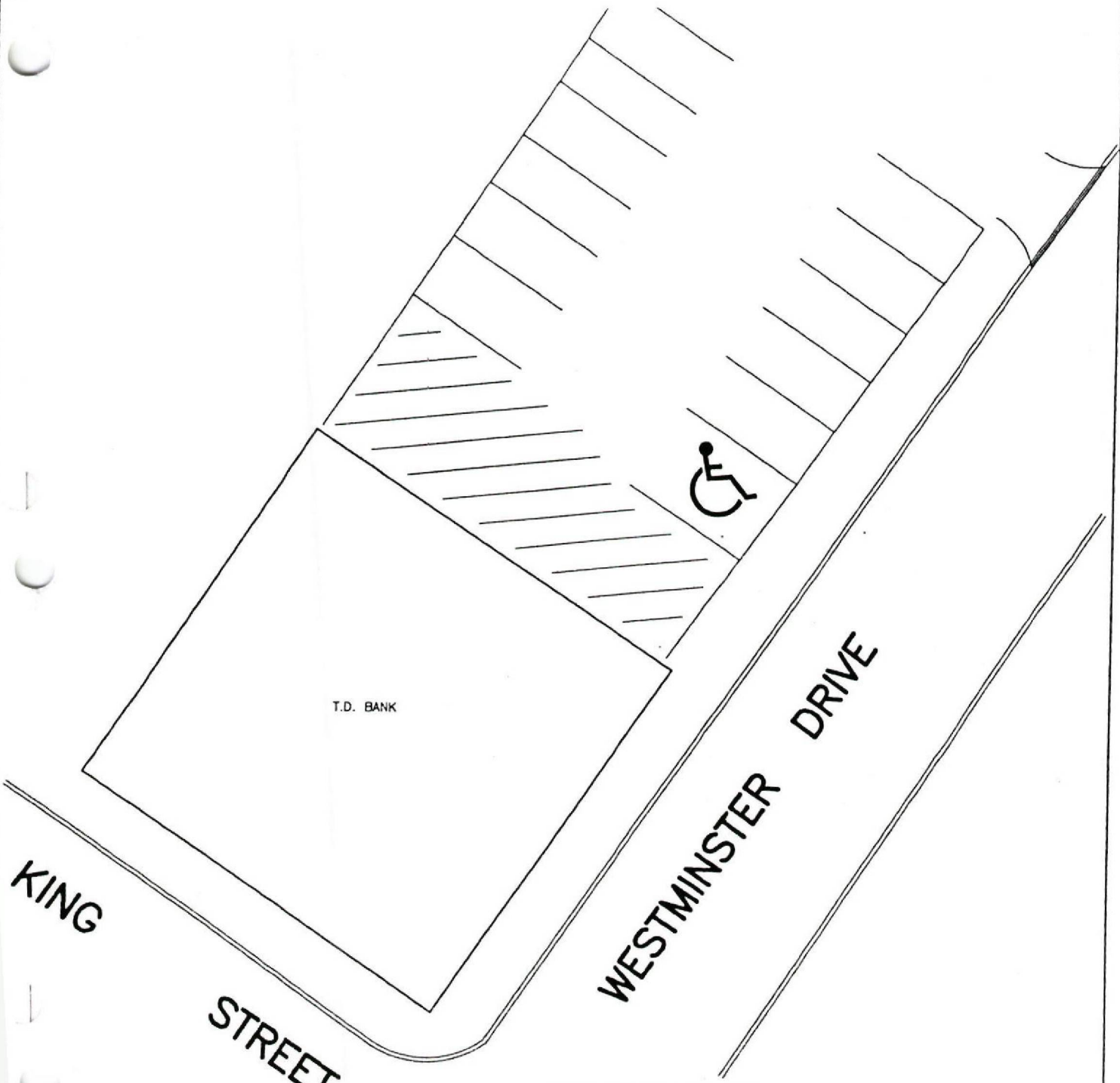
 DISABLED PARKING

Title 380 Jamieson Parkway Fire Route		
No.	Revisions	By Date
Drawn By: Kim Thomas	Scale : Not to Scale	
Checked By: M. Gilbert	FR-J-4	
Date: Nov., 2004		

80

60

ATTACHED TO AND FORMING PART OF BY-LAW 184-06



T.D. BANK

KING STREET

WESTMINSTER DRIVE



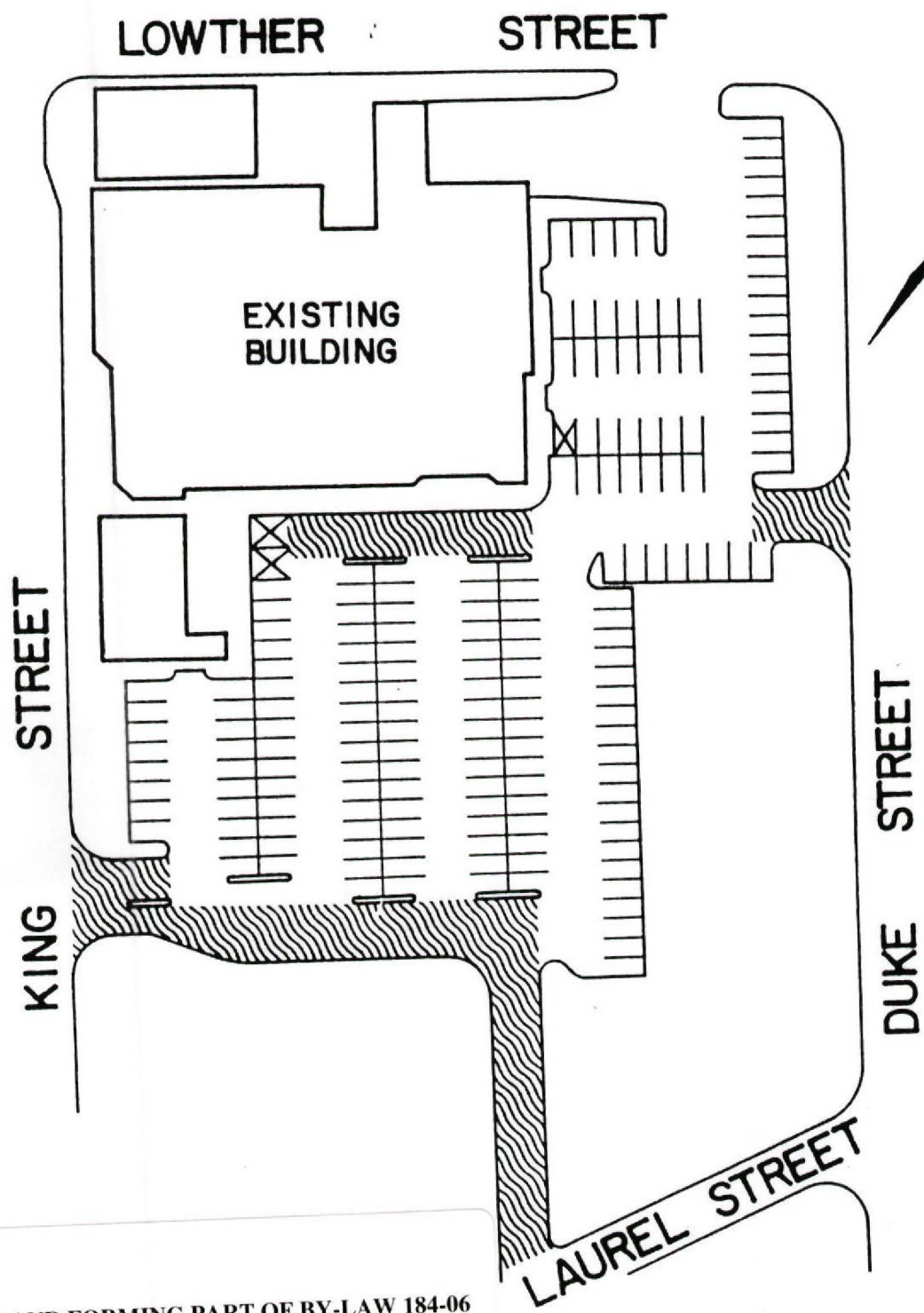
LEGEND:

 -Disabled Parking

Title				T.D. BANK			
				699 King Street East			
				DISABLED PARKING			
No.	Revisions			By	Date		
Drawn By: Kim Thomas				Scale : Not to Scale			
Checked By: M. Gilbert				TR-313			
Date: Feb., 2005							



02

12.



ATTACHED TO AND FORMING PART OF BY-LAW 184-06

LEGEND:

-  DESIGNATED FIRE ROUTE
-  DISABLED PARKING

927 KING STREET			
NO.	REVISIONS	BY	DATE
1.	DISABLED PARKING ADDED	T.J.C.	07/28/89
Drawn by: KIM YOST		NOT TO SCALE	
Checked by:		Standard No.	
Date: JULY, 1989		FR-K-2	

21

1/2

[Faint, illegible handwritten text, possibly bleed-through from the reverse side of the page]

TABLE

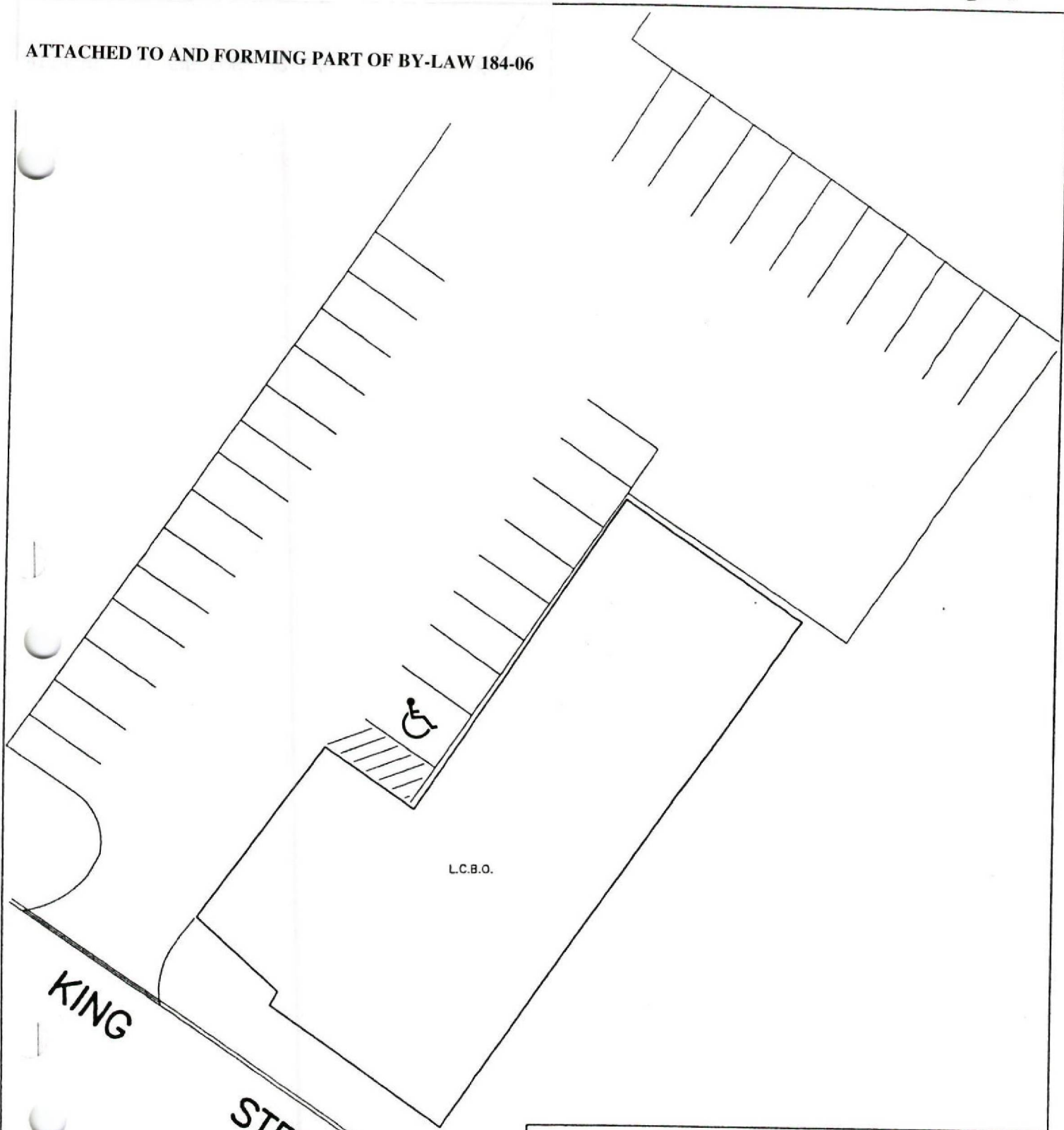
DATE

TIME

1-1-5

61

ATTACHED TO AND FORMING PART OF BY-LAW 184-06




L.C.B.O.

KING

STREET



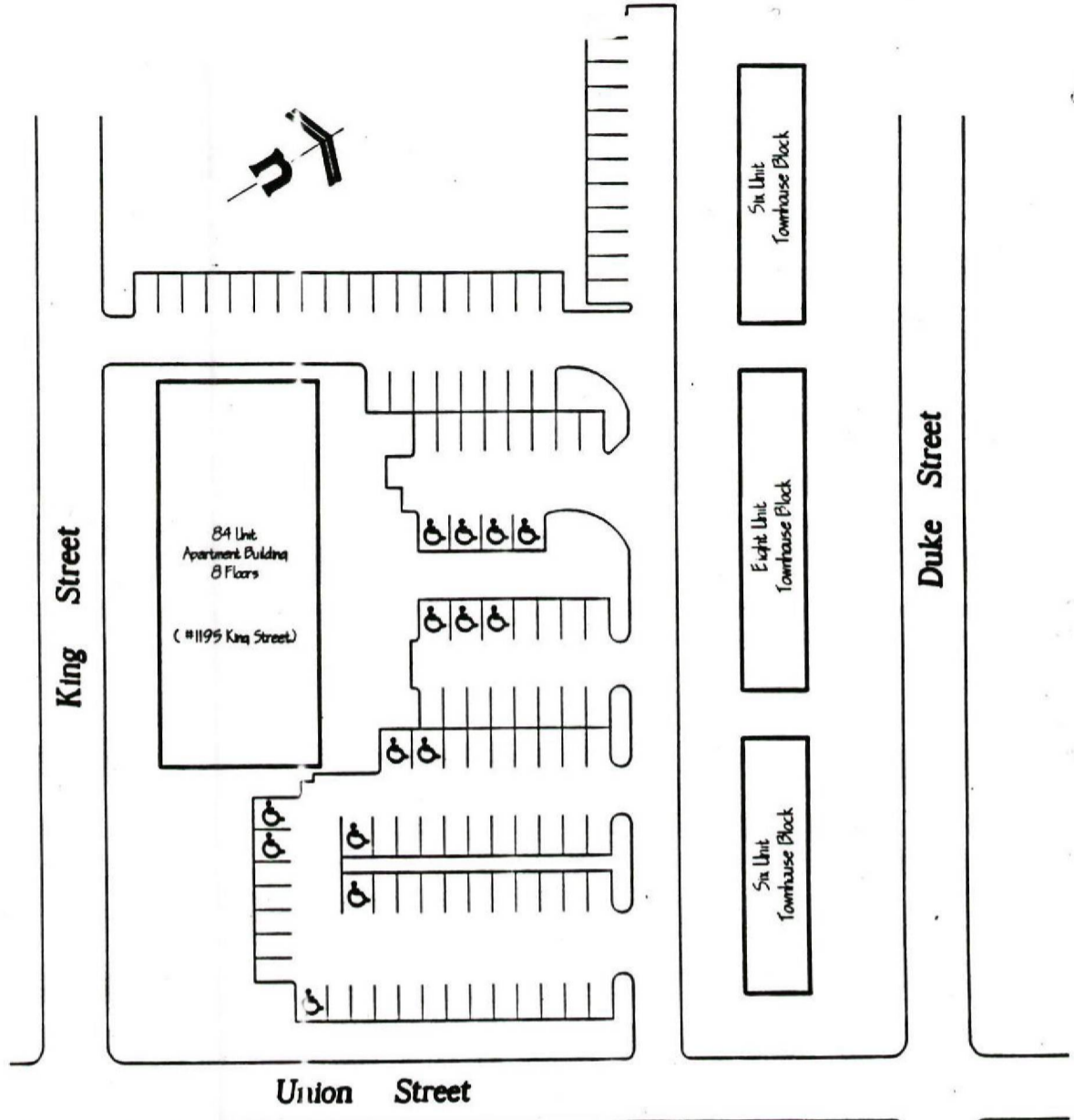
LEGEND:

 -Disabled Parking

Title				L.C.B.O.			
				1145 King Street East			
				DISABLED PARKING			
No.	Revisions			By	Date		
Drawn By: Kim Thomas				Scale : Not to Scale			
Checked By: M. Gilbert				TR-314			
Date: Feb., 2005							


2

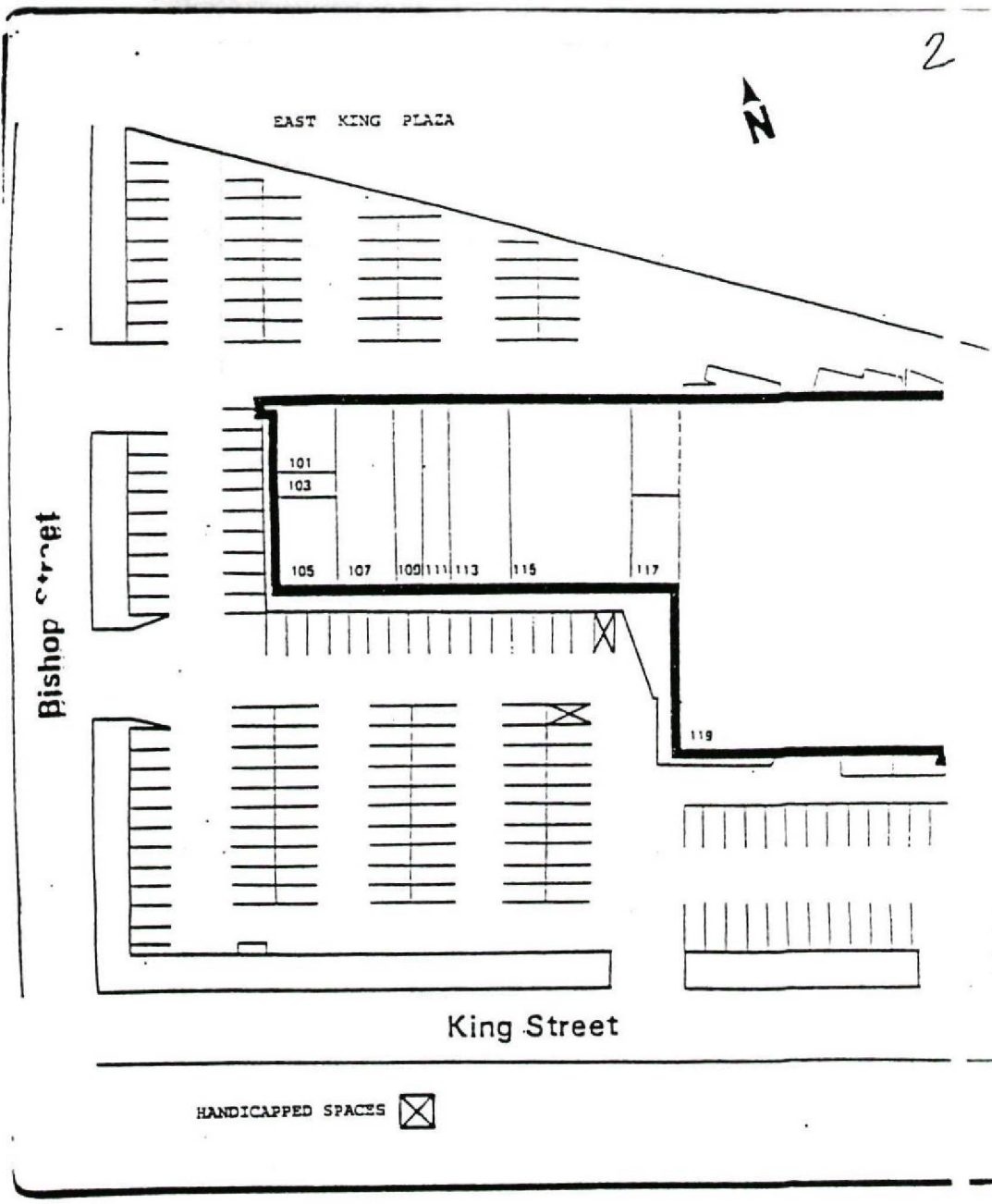
AT ATTACHED TO AND FORMING PART OF BY-LAW 184-06



1195 King St E


Cambridge Kiwanis Village Non-Profit Housing Corporation		King & Union Streets Cambridge, Ontario	
No.	Revisions	By	Date
Drawn By: Neil Stokes		Not To Scale	
Checked By: <i>ARW.</i>		FR-K-5	
Date: September 1995			





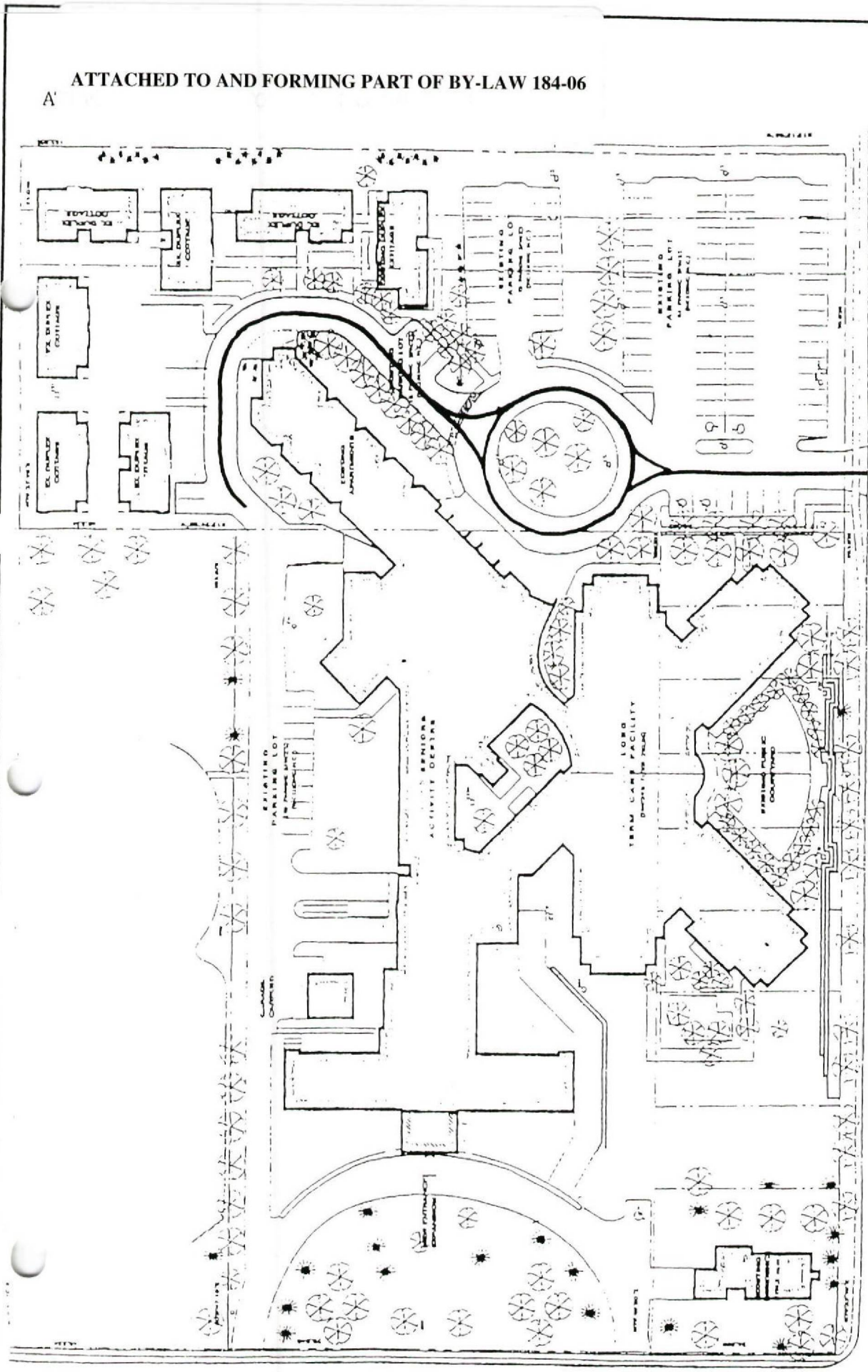
1515 KING ST E.

ATTACHED TO AND FORMING PART OF BY-LAW 184-06



ATTACHED TO AND FORMING PART OF BY-LAW 184-06


A



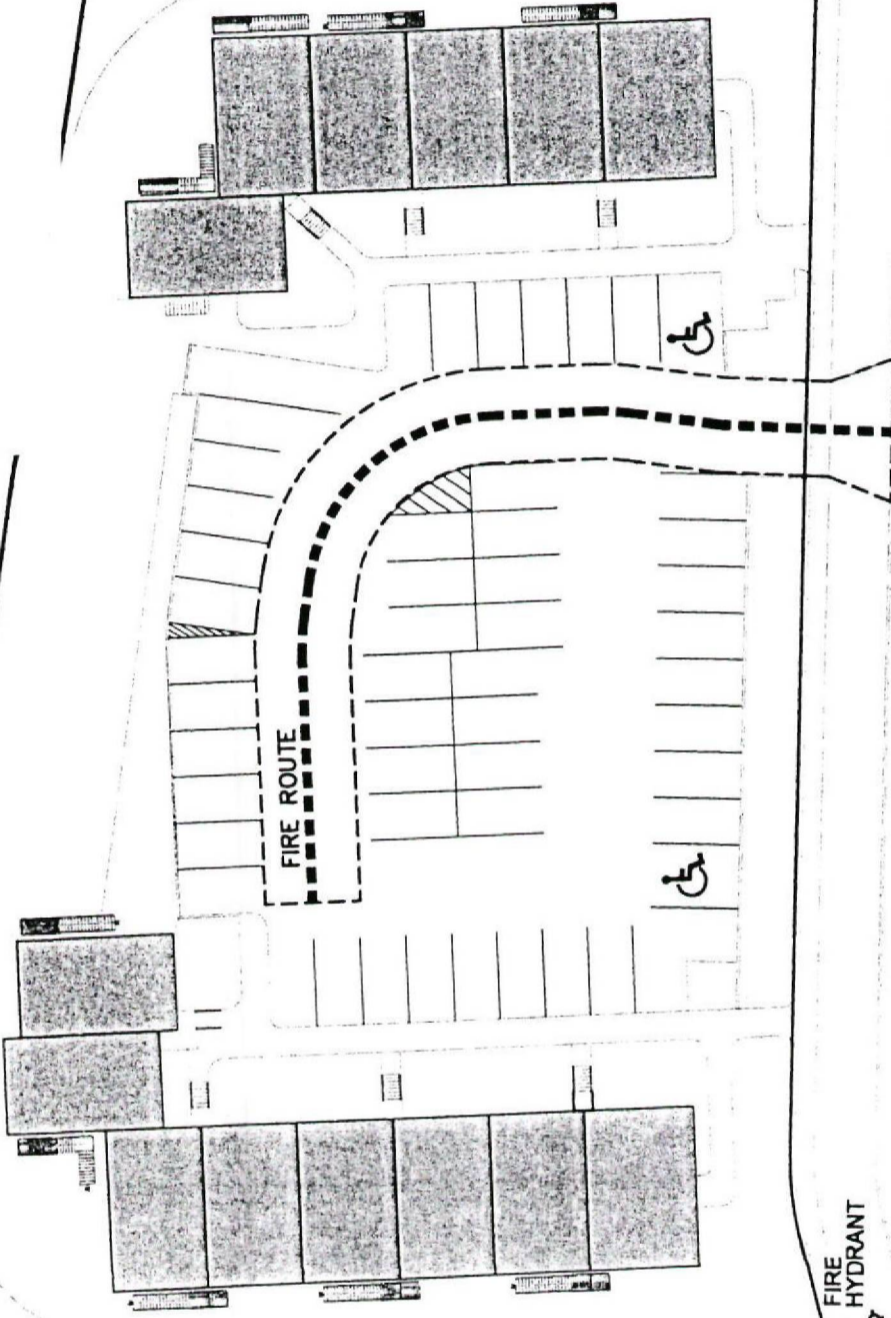
- Designated Fire Route
- ⊕ Designated Disabled Parking

L A N G S D R I V E

515 LANGS DRIVE





ATTACHED TO AND FORMING PART OF BY-LAW 184-06



LENA CRESCENT

PAMELA LANE

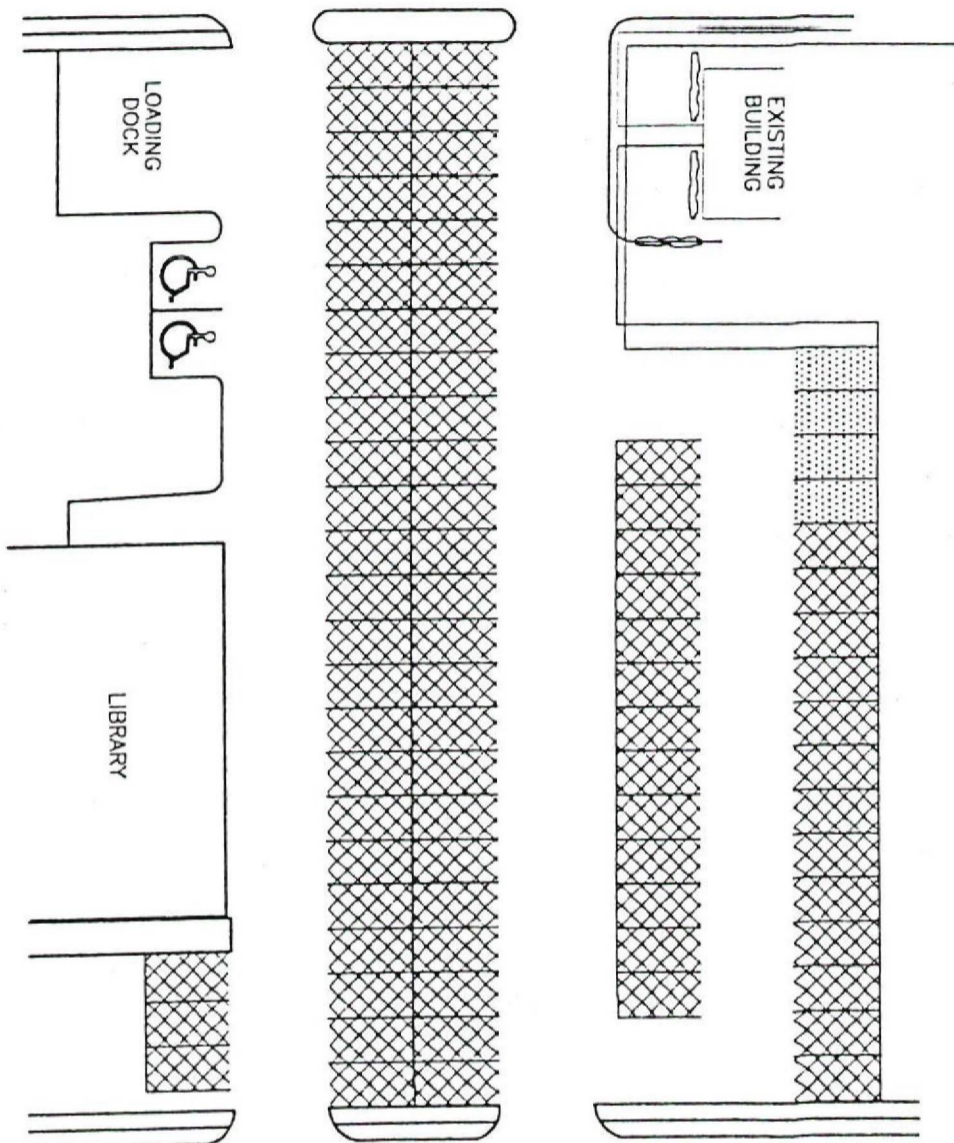
LEGEND

-  Handicap Parking
-  Fire Hydrant

Title			230 LENA CRESCENT		
FIRE ROUTE			FIRE ROUTE		
No.	Revisions	By	Date		
			July, 2005		
Drawn By: M. Garnett		Not To Scale			
Checked By: M. Gilbert					
Date: July 2005		FR-L-05			



GEORGE STREET NORTH




GRAND AVENUE NORTH

LEGEND:



DISABLED PARKING



RESERVED PARKING
MONDAY TO SATURDAY
9:00a.m. TO 6:00p.m.



2 HOURS FREE PARKING
MONDAY TO SATURDAY
9:00a.m. TO 6:00p.m.

NOTE: PERMIT PARKING IS NOT SPECIFICALLY ALLOCATED

Title LIBRARY & GALLERY LOT

83 SPACES

No.	Revisions	By	Date

Drawn By: Kim Thomas Scale : Not to Scale

Checked By: D.Maidment

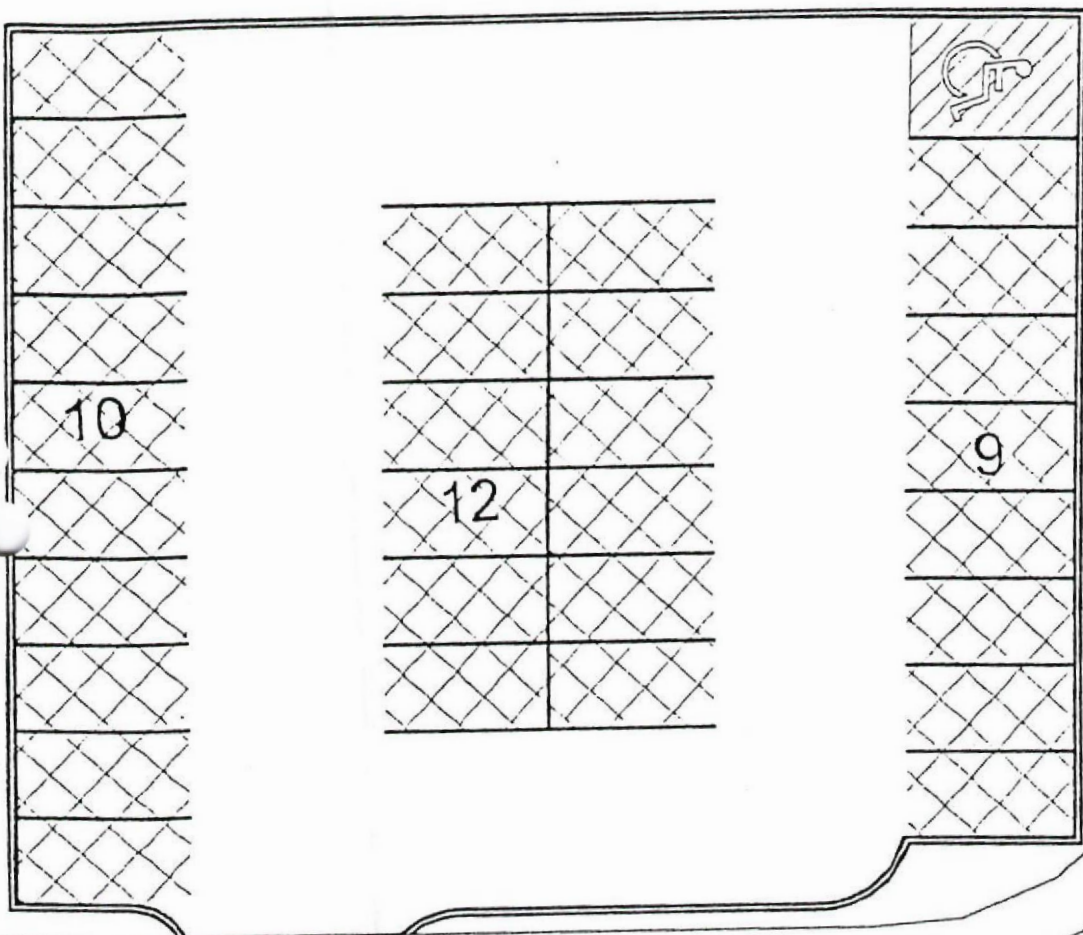
Date: Nov., 2005

TR-106A




MAIN STREET

WELLINGTON STREET




LUTZ STREET

LEGEND




DISABLED PARKING
2 HOURS FREE PARKING
MON. TO SAT.
9:00a.m. TO 6:00p.m.



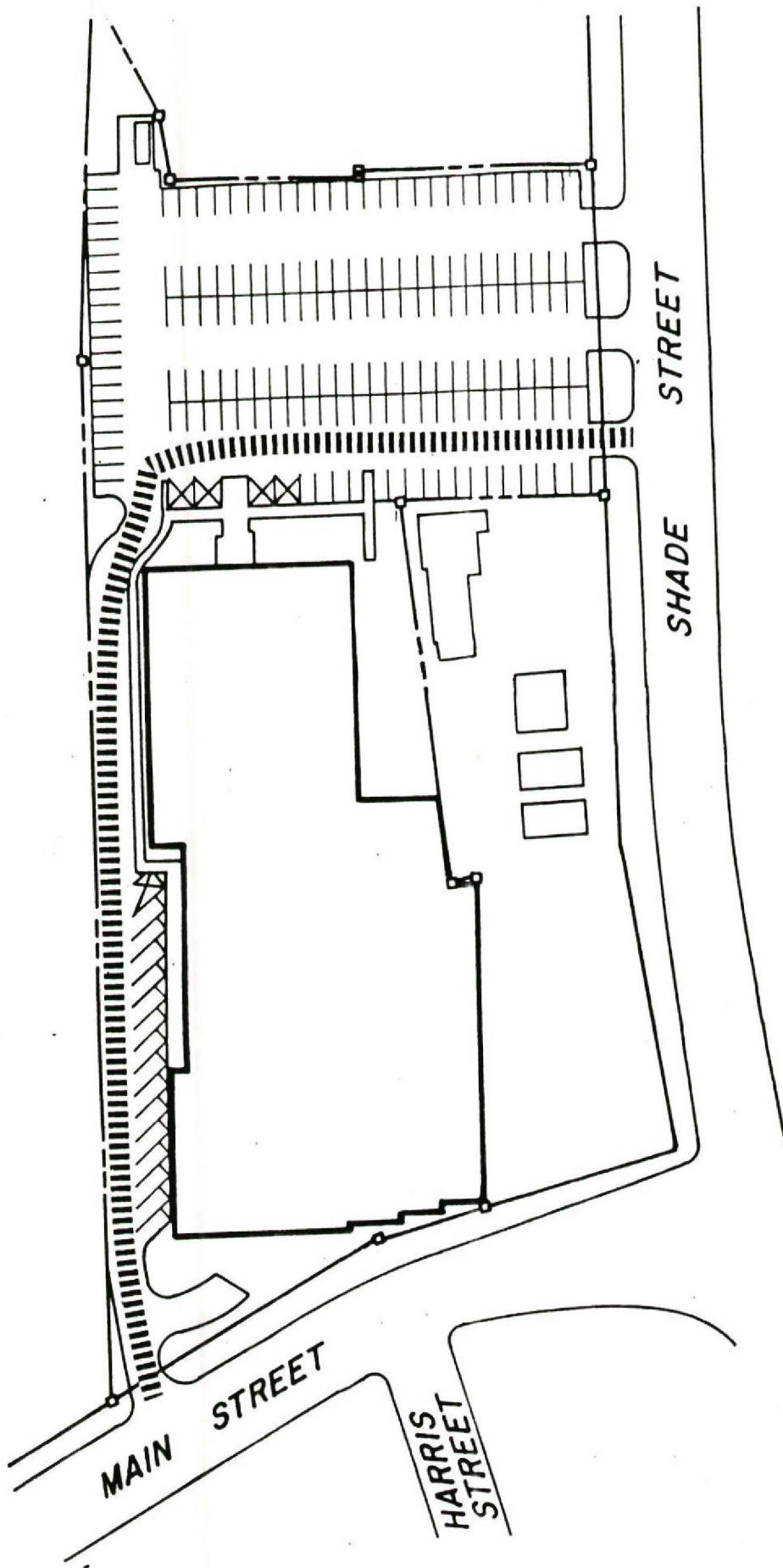
2 HOURS FREE PARKING
MON. TO SAT.
9:00a.m. TO 6:00p.m.



Title		MAIN ST. LOT	
		31 SPACES	
No.	Revisions	By	Date
Drawn By: Kim Thomas		Scale : Not to Scale	
Checked By: D.Maidment		TR-274	
Date: Dec., 2002			



22.



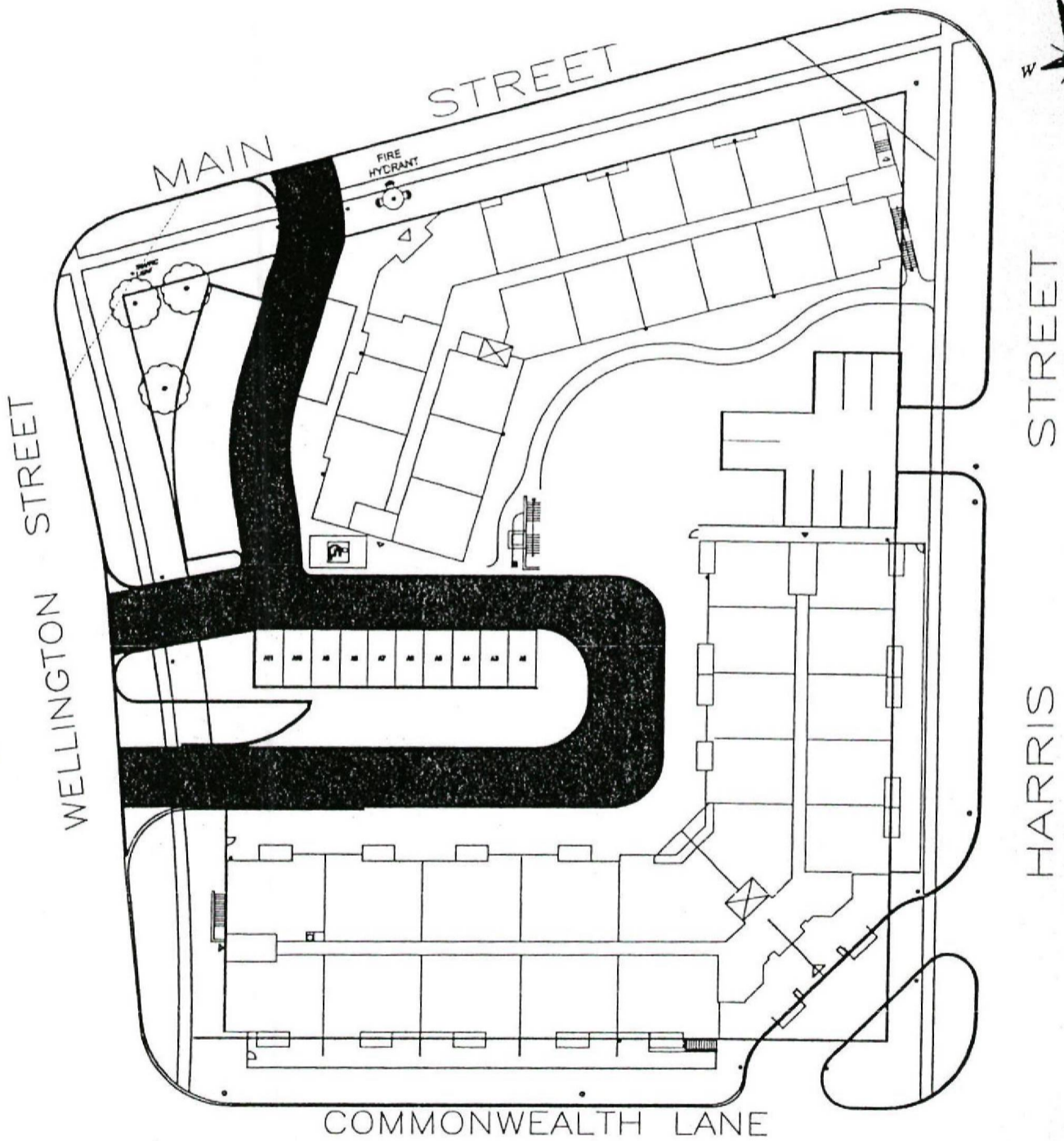
||||| DESIGNATED FIRE ROUTE

☒ : DISABLED PARKING




150 MAIN STREET,			
NO.	REVISIONS	BY	DATE
1.	DISABLED PARKING ADDED	J.C.	JUNE/94
Drawn by: J. CURRIE		NOT TO SCALE	
Checked by: K. T.		Standard No.	
Date: DEC. 18, 1990		FR-M-8	



ATTACHED TO AND FORMING PART OF BY-LAW 184-06




LEGEND:

-  - Fire Route
-  - Handicap Parking
-  - Fire Hydrant

151 MAIN STREET
XBP-Condos

No.	Revisions	By	Date
Drawn By: C. Schumacher		Scale : Not to Scale	
Checked By: M. Gilbert		FR-M-22	
Date: March 10, 2006			

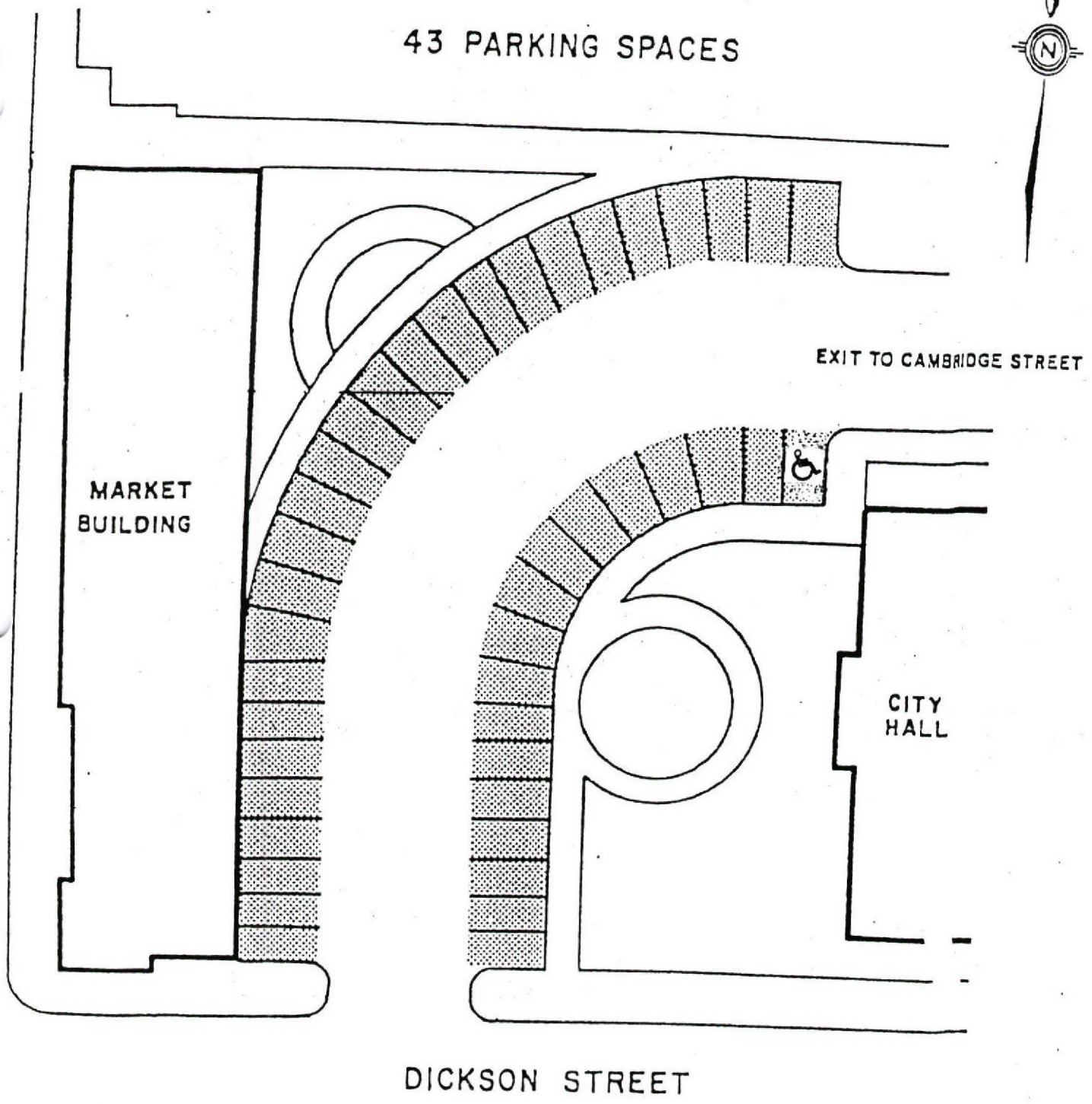


G6


43 PARKING SPACES



AINSLIE STREET NORTH




LEGEND:

 2 HOURS FREE PARKING
MON.-SAT. 9:00 a.m. - 6:00 p.m.

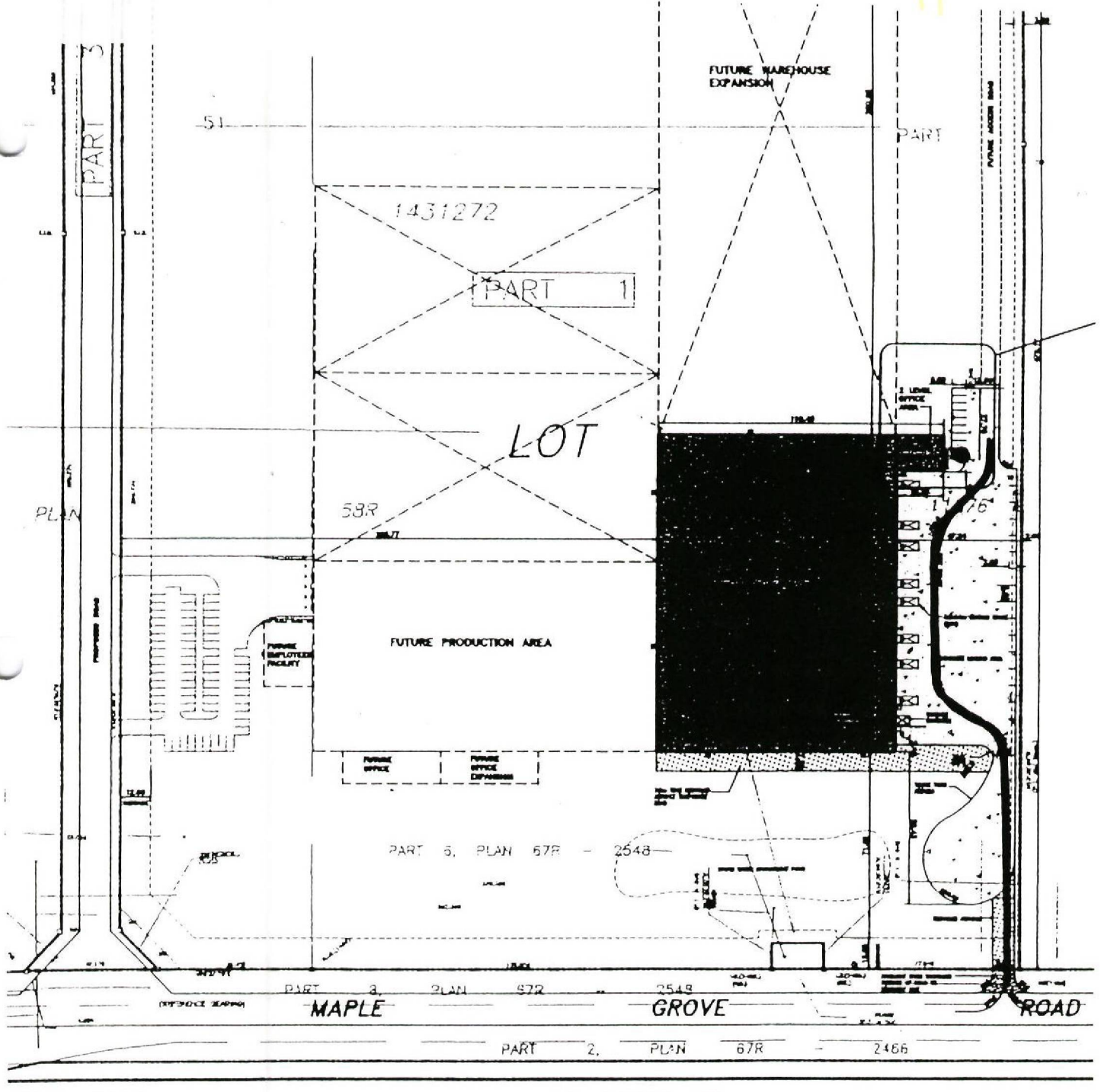
 DISABLED PARKING

MARKET SQUARE LOT			
NO.	REVISIONS	BY	DATE
1.	DISABLED PARKING	HD	2006
Drawn by: J. CURRIE		NOT TO SCALE	
Checked by: A. MCKEE		Standard No.	

ATTACHED TO AND FORMING PART OF BY-LAW 184-06



49



- Designated Fire Route
- Designated Disabled Parking

700 MAPLE GROVE ROAD

August 31, 2001

NORTH

SQUARE



GRAND AVENUE

MELVILLE STREET

YMCA

DISABLED PARKING SPACE

2 MELVILLE STREET

NO.	REVISIONS	BY	DATE

Drawn by: KIM YOST

NOT TO SCALE

Checked by:

Standard No.

Date: JANUARY, 1993

TR-193



ATTACHED TO AND FORMING PART OF BY-LAW 184-06

TO MAIN ST.


STREET

WELLINGTON STREET

LUTZ STREET

PAY AND DISPLAY MACHINE

ARMOURIES



LEGEND:



DISABLED PARKING
PAY AND DISPLAY FEES APPLICABLE

PAY AND DISPLAY PARKING
MONDAY TO SATURDAY
7:00a.m. TO 9:00p.m.

RATES: 1st 2 HOURS—FREE
OVER 2 HOURS—\$1.00 FOR
EVERY HR. MAX. \$5.00

Title

MILL STREET LOT


No.	Revisions	By	Date

Drawn By: Kim Thomas | Scale: Not to Scale

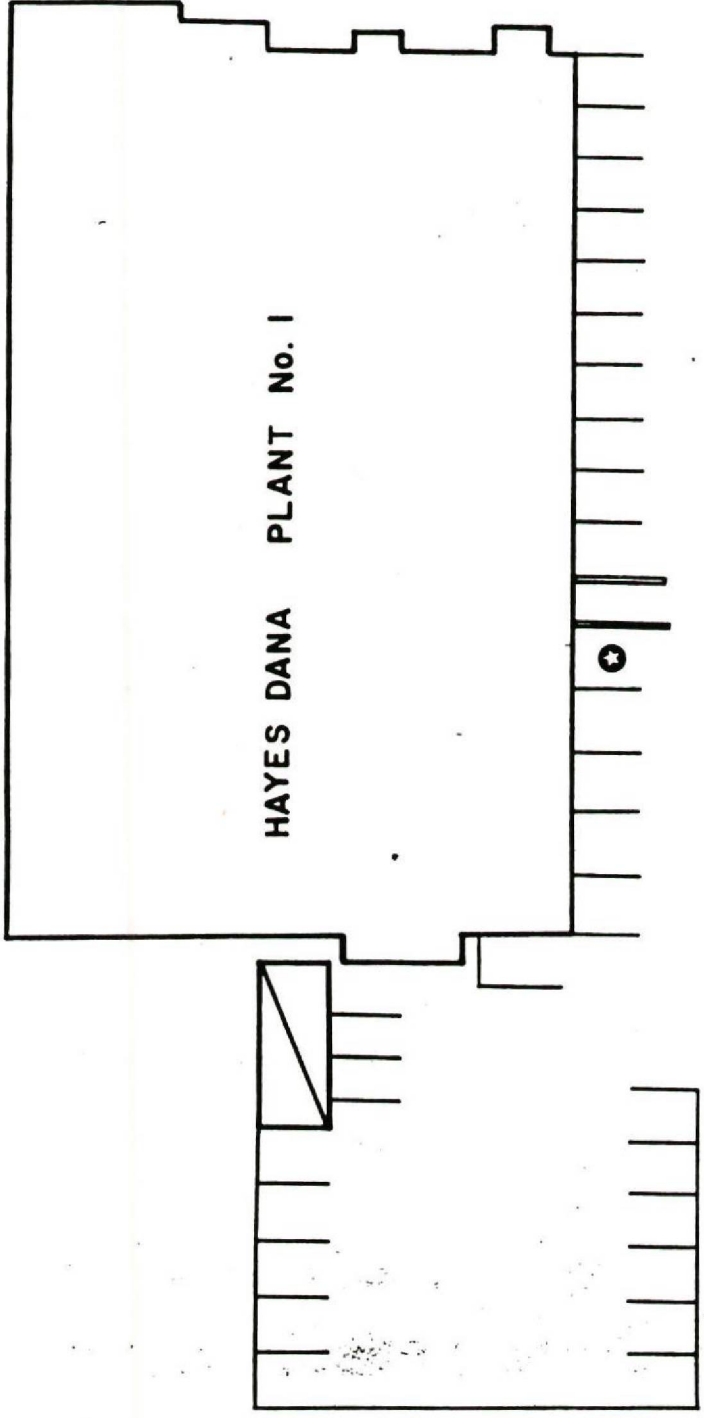
Checked By: D. McIniment

Date: Jan., 2003

TR-109D



ATTACHED TO AND FORMING PART OF BY-LAW 184-06



HAYES DANA PLANT No. 1

MONTROSE STREET

244 MONTROSE STREET NORTH		
NO.	REVISIONS	BY DATE
Drawn by: J. CURRIE		NOT TO SCALE
Checked by: TONY W.		Standard No.
Date: JUNE 6, 1995		FR - M - 15

★ DISABLED PARKING

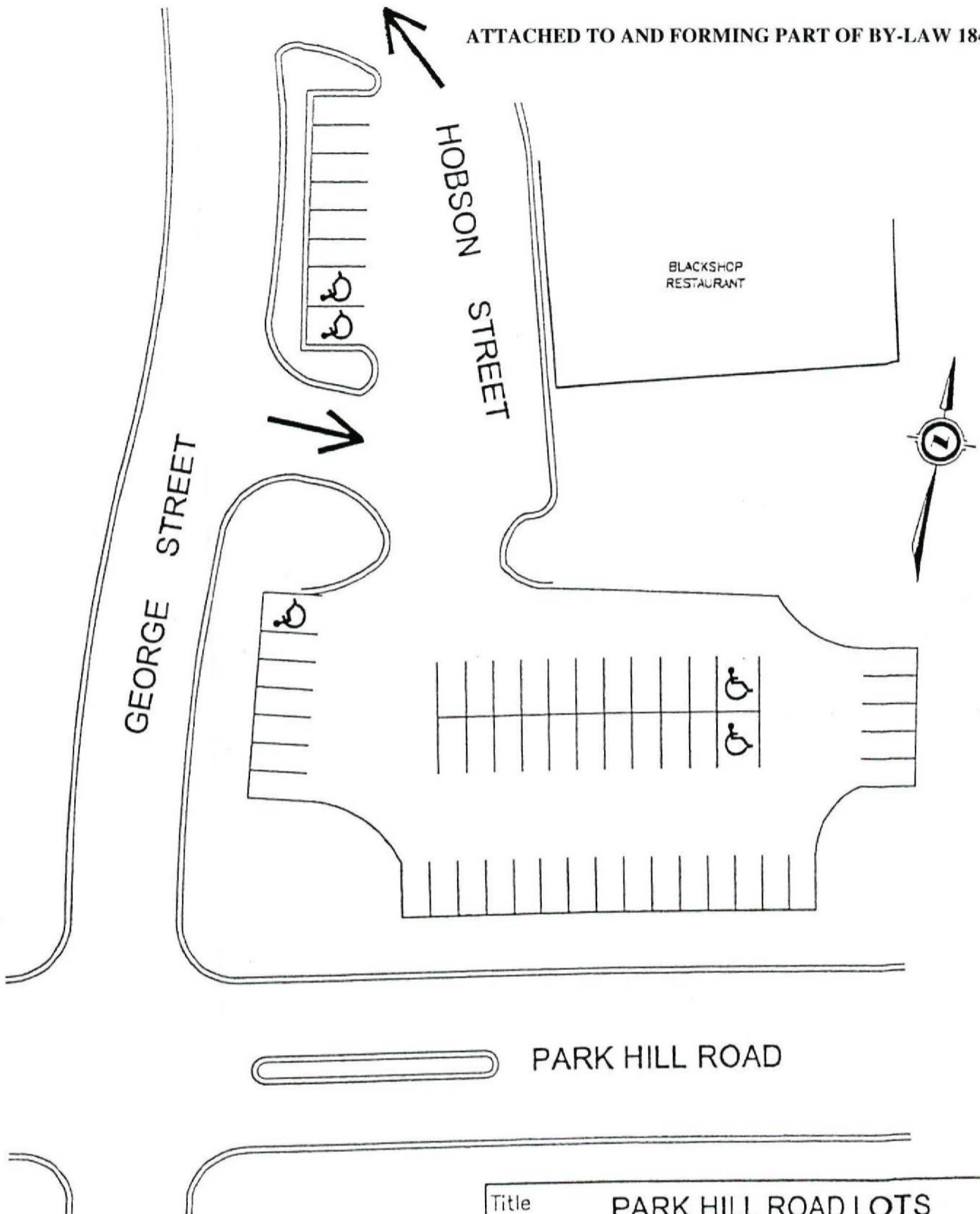
18

CC



CC

CC


CC



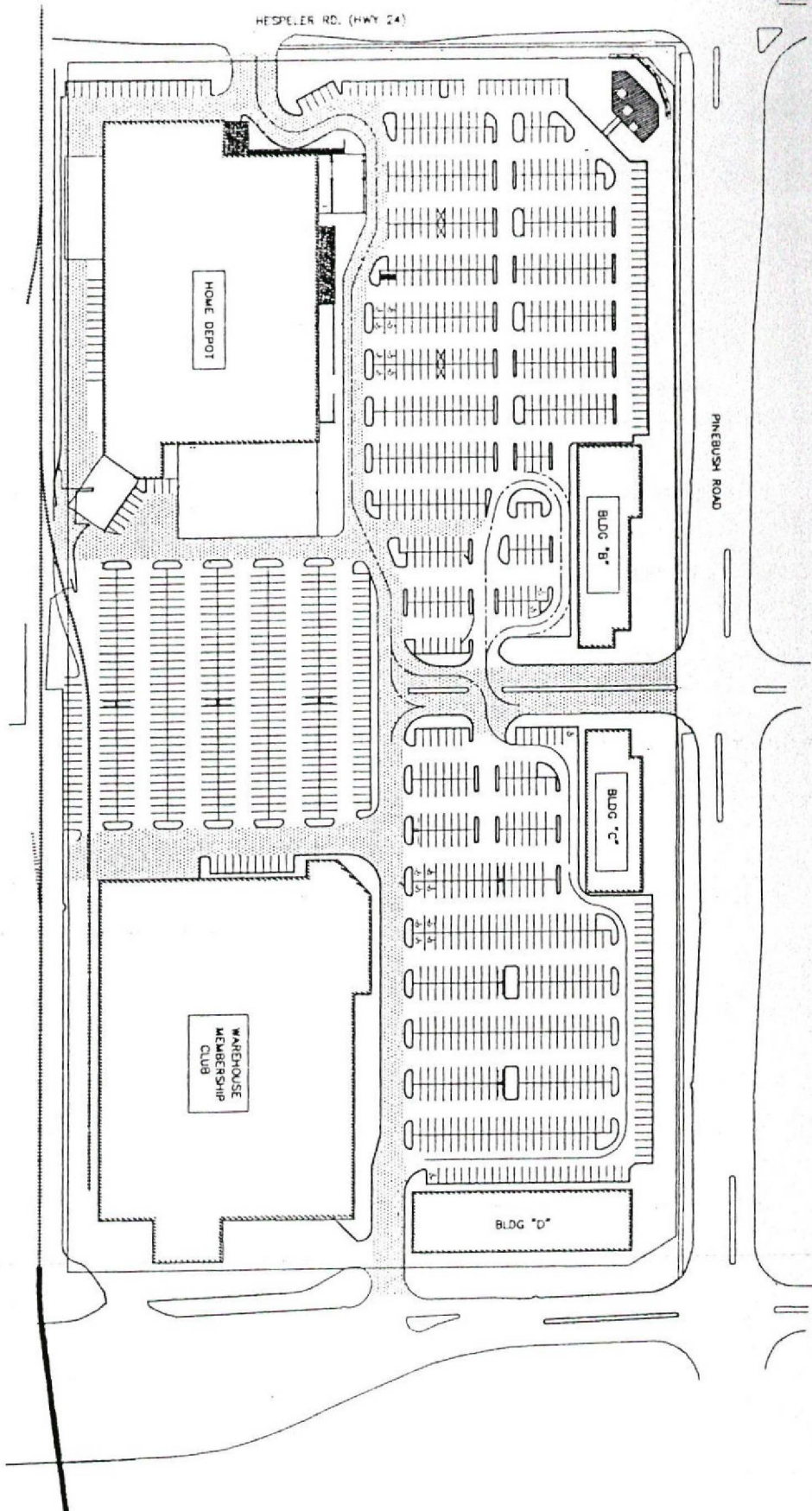
LEGEND:

-  - 12 HOURS FREE PARKING
MON. - SAT. 9:00a.m. - 6:00p.m.
-  - DISABLED PARKING

Title				PARK HILL ROAD LOTS			
				57 SPACES			
No.	Revisions		By	Date			
Drawn By: Kim Thomas				Scale : Not to Scale			
Checked By: D. Maidment				TR-110A			
Date: Nov., 2005							



ATTACHED TO AND FORMING PART OF BY-LAW 184-06



LEGEND

— Designated Fire Route

○ — Fire Hydrant

\\fire\rou\fr-d-15.dwg heather f:working mes:fr-p-15 plus add to EXCEL file

35 PINEBUSH RD. (HOME DEPOT)

Street
FIRE ROUTE

No.	Revisions	By	Date

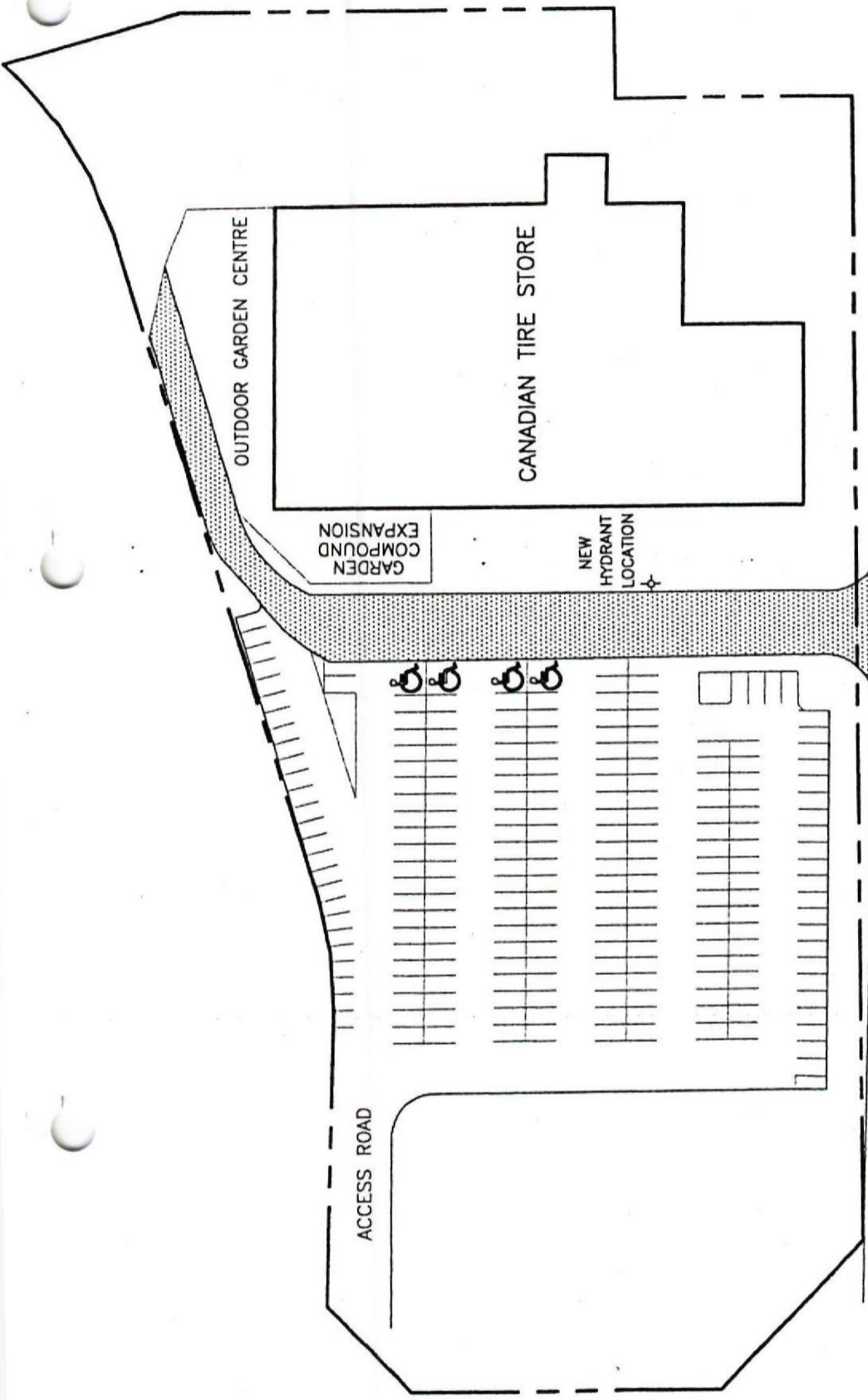
Drawn By: H. Douglas Not To Scale

Checked By:

Date: March 2006

FR-P-15





PINEBUSH ROAD

LEGEND:

 FIRE ROUTE

 DISABLED PARKING

Title		90 Pinebush Road	
No.	Revisions	By	Date
Drawn By: Kim Thomas		Scale: Not to Scale	
Checked By: M. Gilbert		FR-P-1	
Date: Feb., 2004		62	

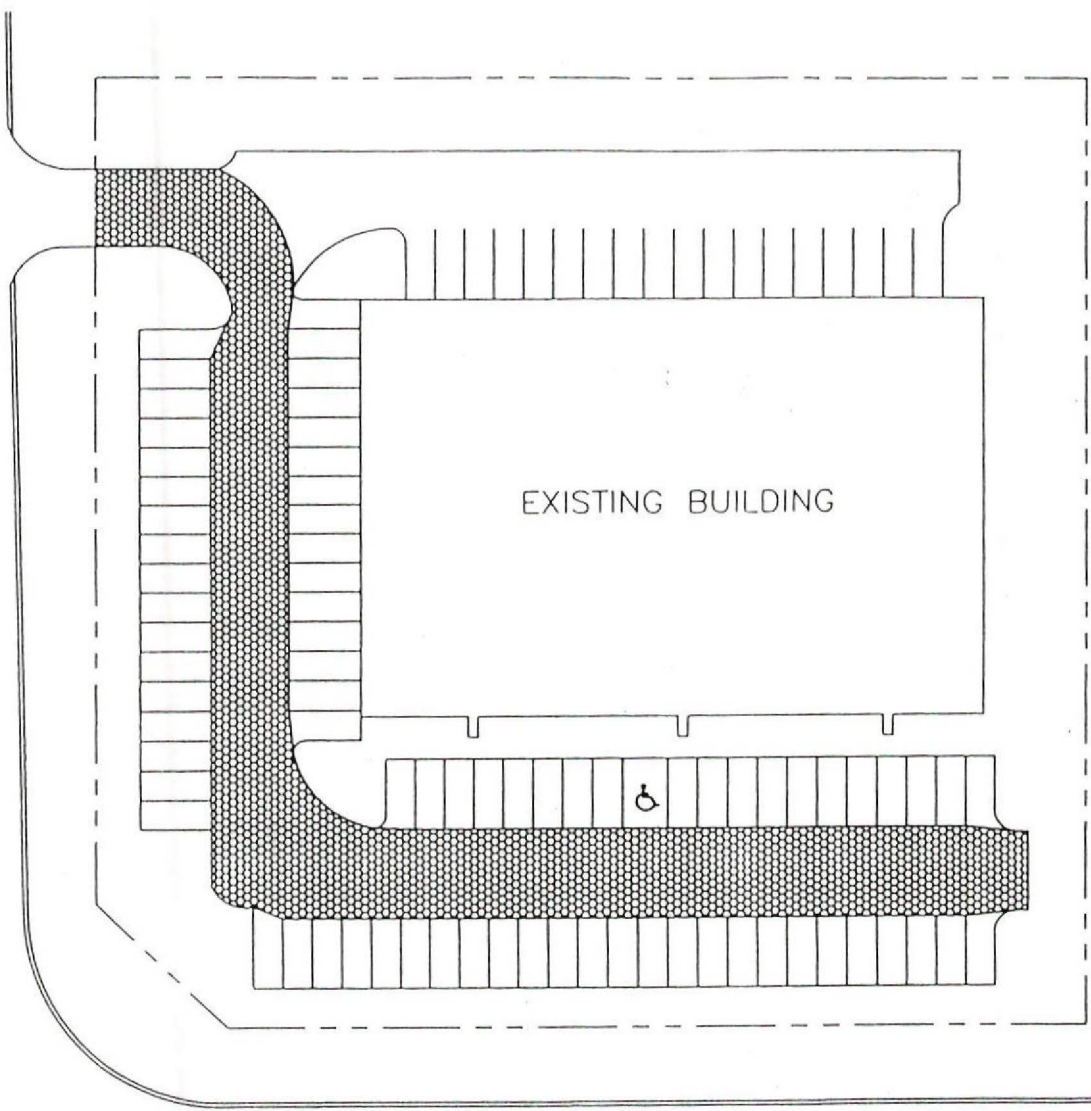
25

42

ATTACHED TO AND FORMING PART OF BY-LAW 184-06



STRUCK COURT



PINEBUSH ROAD



DESIGNATED FIRE ROUTE



HANDICAP SPACE



The Corporation of the City of Cambridge
Transportation & Public Works Department

FIRE ROUTE
150 PINEBUSH ROAD

Drawn By: K. Thomas

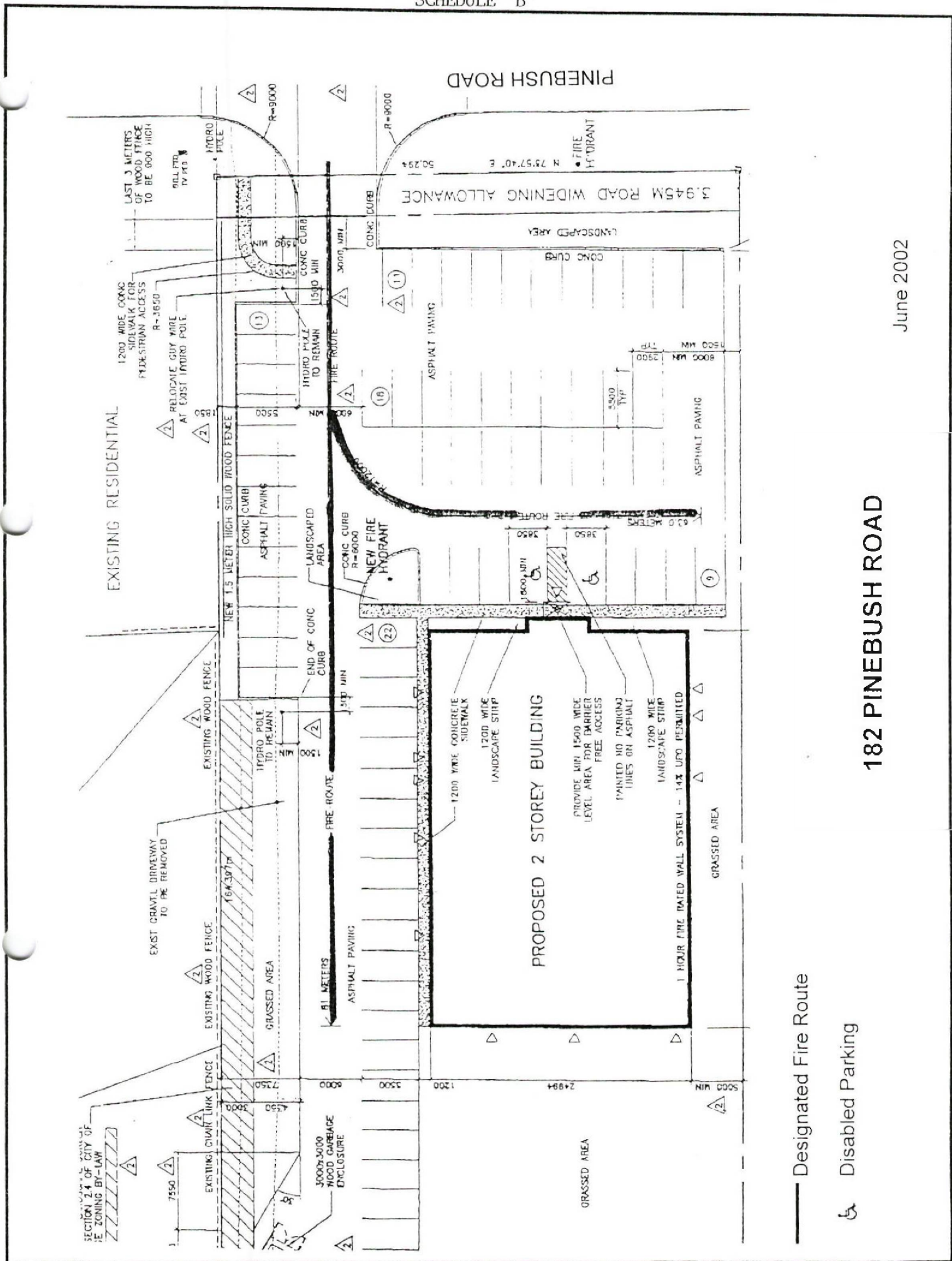
NOT TO SCALE

Checked By: S.Noonan

Date: Aug., 2000

FR-P-10

11



— Designated Fire Route

♿ Disabled Parking

182 PINEBUSH ROAD

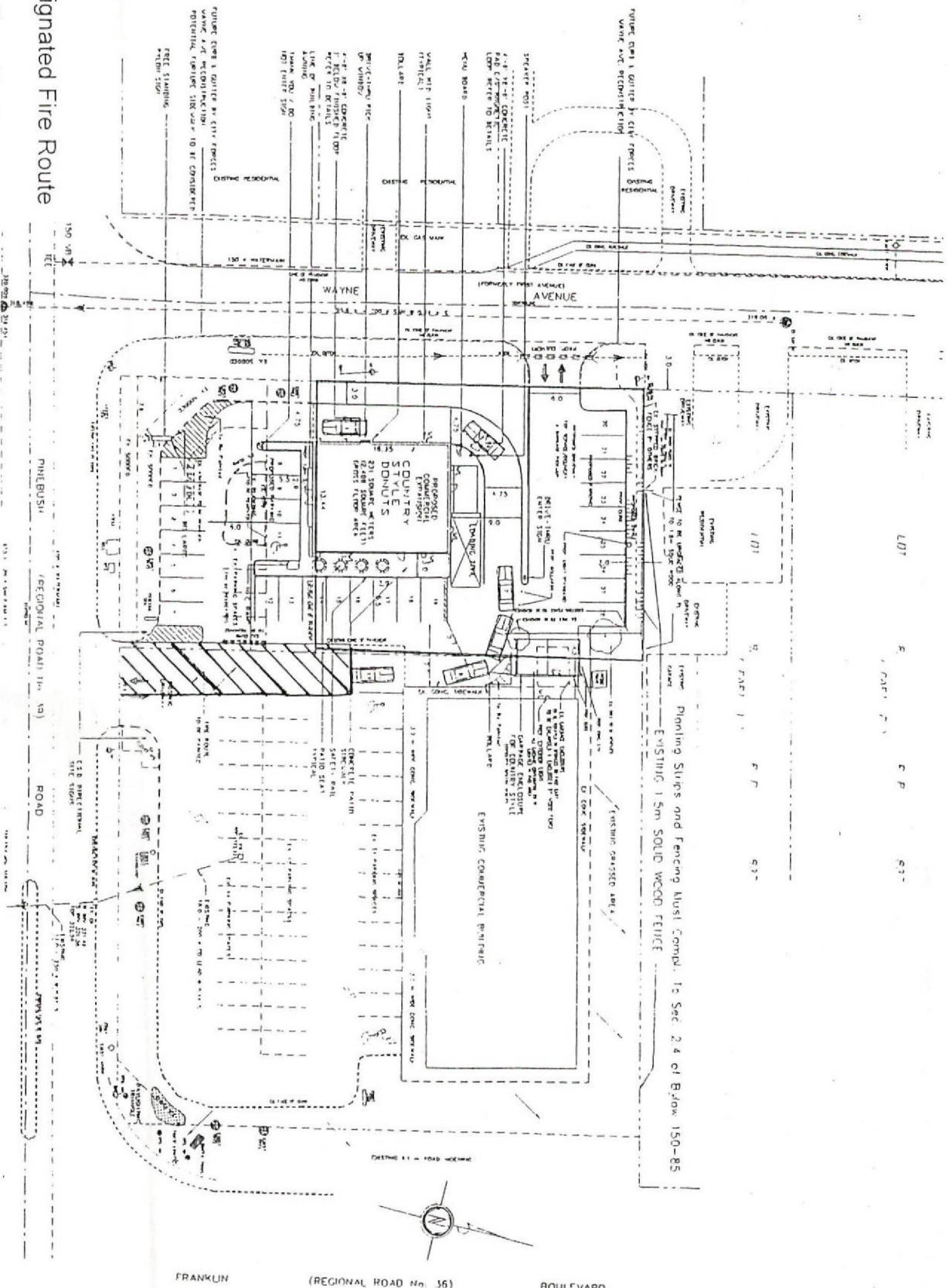
June 2002

5

41

ATTACHED TO AND FORMING PART OF BY-LAW 184-06

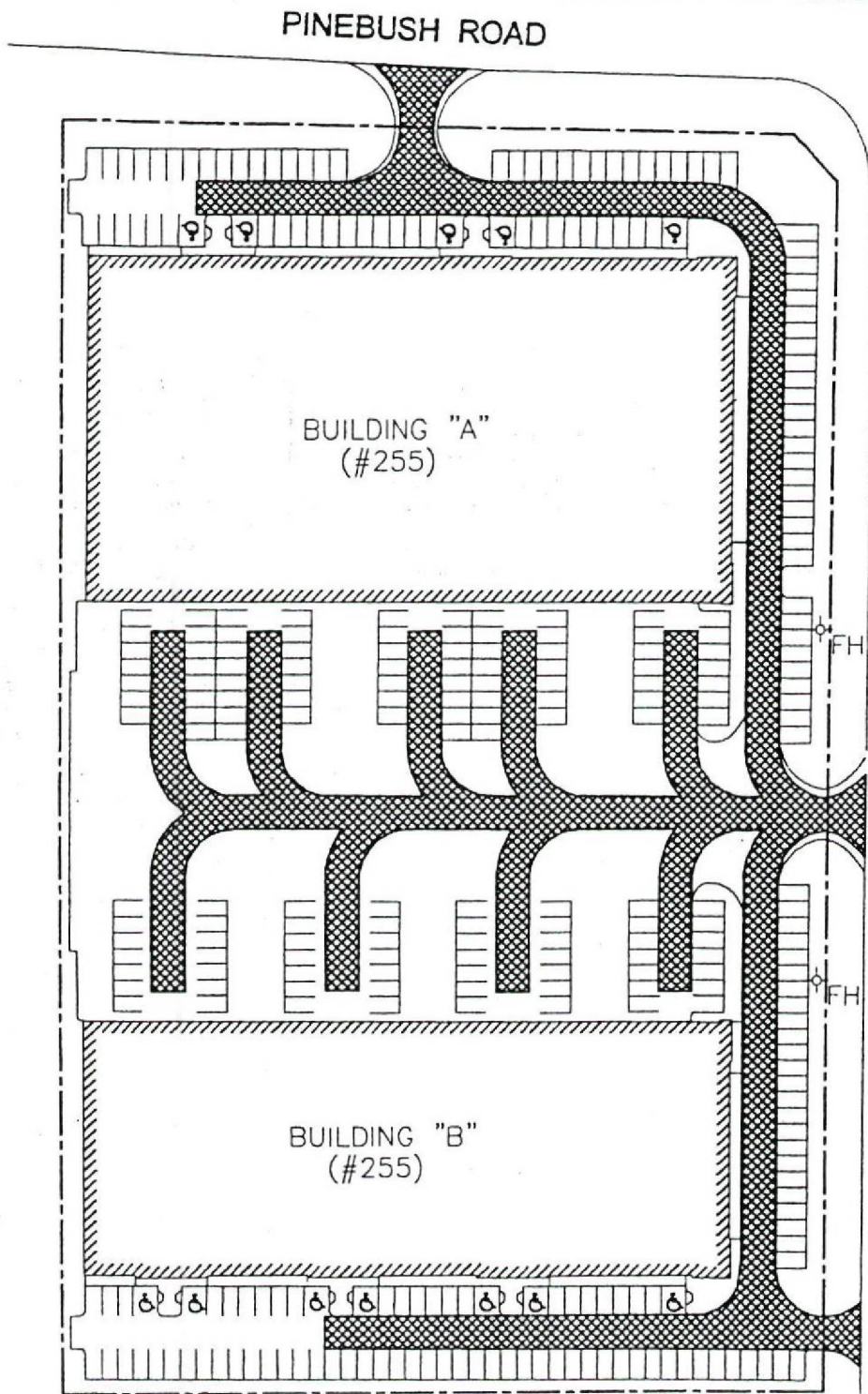
Designated Fire Route
Handicap Parking




210 PINEBUSH ROAD

July 17, 2000






LEGEND

 - Fire Route

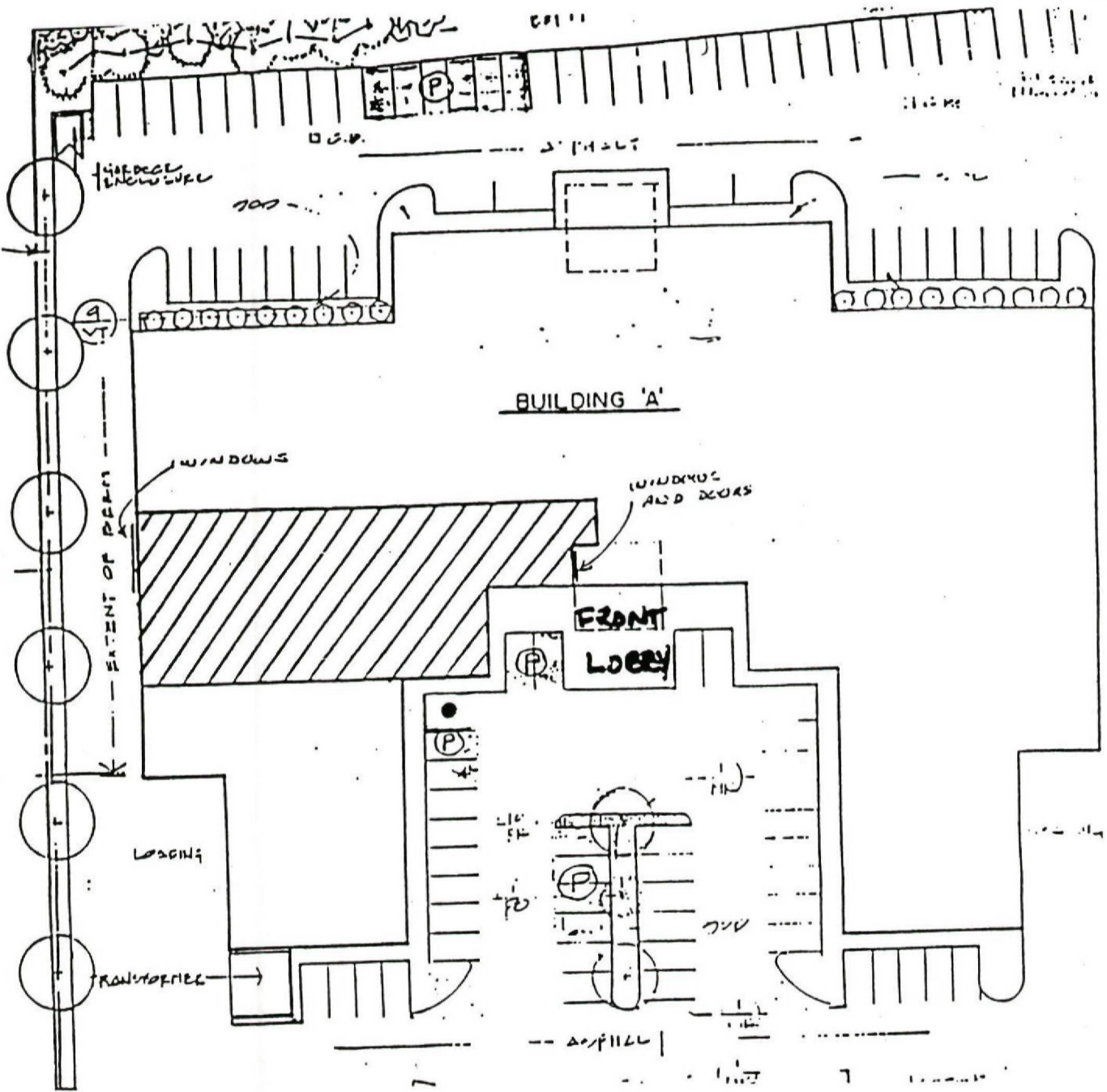
 - Fire Hydrant

 - Handicap Parking

Title				255 PINEBUSH ROAD FIRE ROUTE			
No.	Revisions		By	Date			
Drawn By: R.T.B.				Not To Scale			
Checked By: M. Gilbert				FR-P-14			
Date: Nov. 2005							




ATTACHED TO AND FORMING PART OF BY-LAW 184-06



● Designated Handicap Space

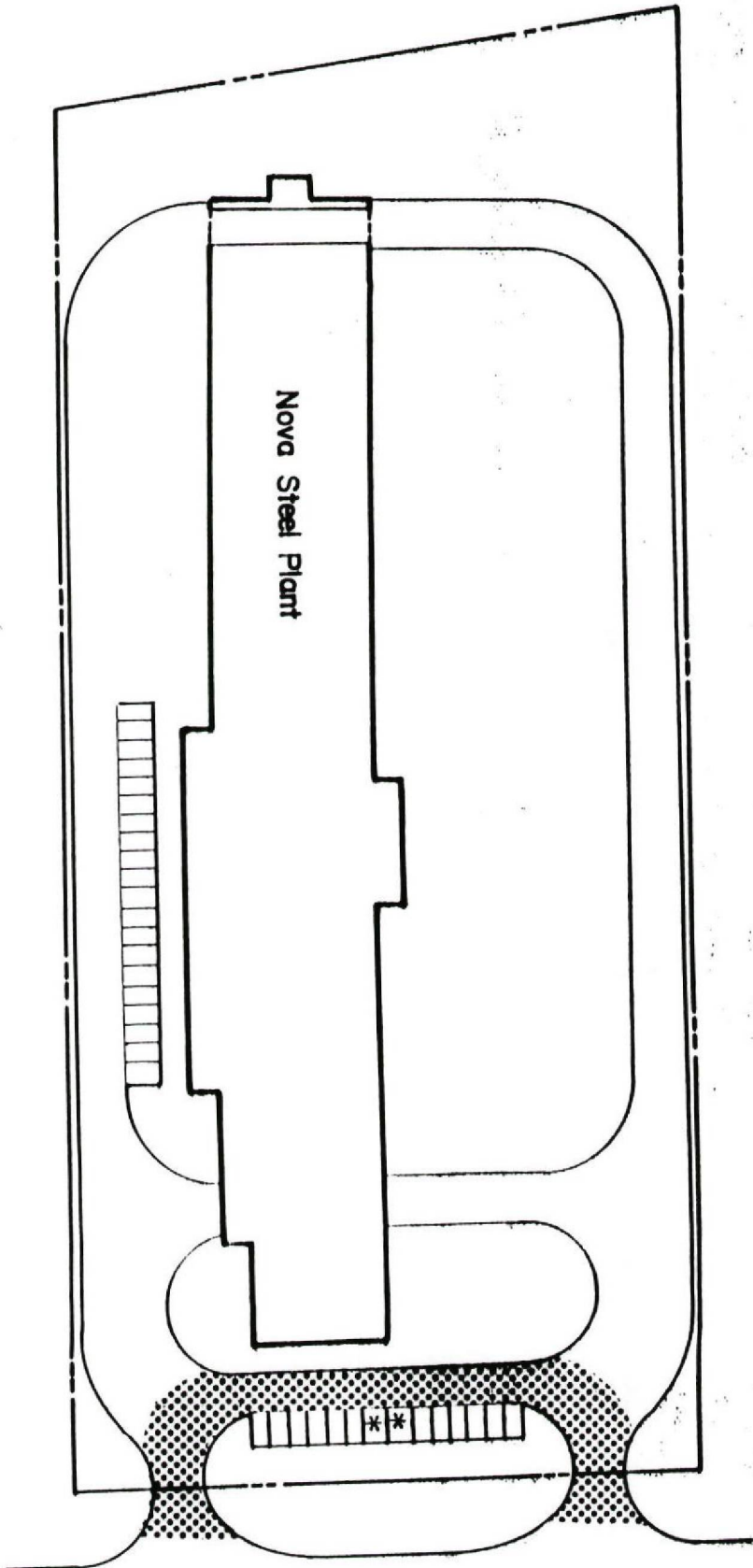
320 PINEBUSH ROAD

October 22, 1998



15.

ATTACHED TO AND FORMING PART OF BY-LAW 184-06



Nova Steel Plant

PINEBUSH ROAD

* - HANDICAPPED PARKING SPACE

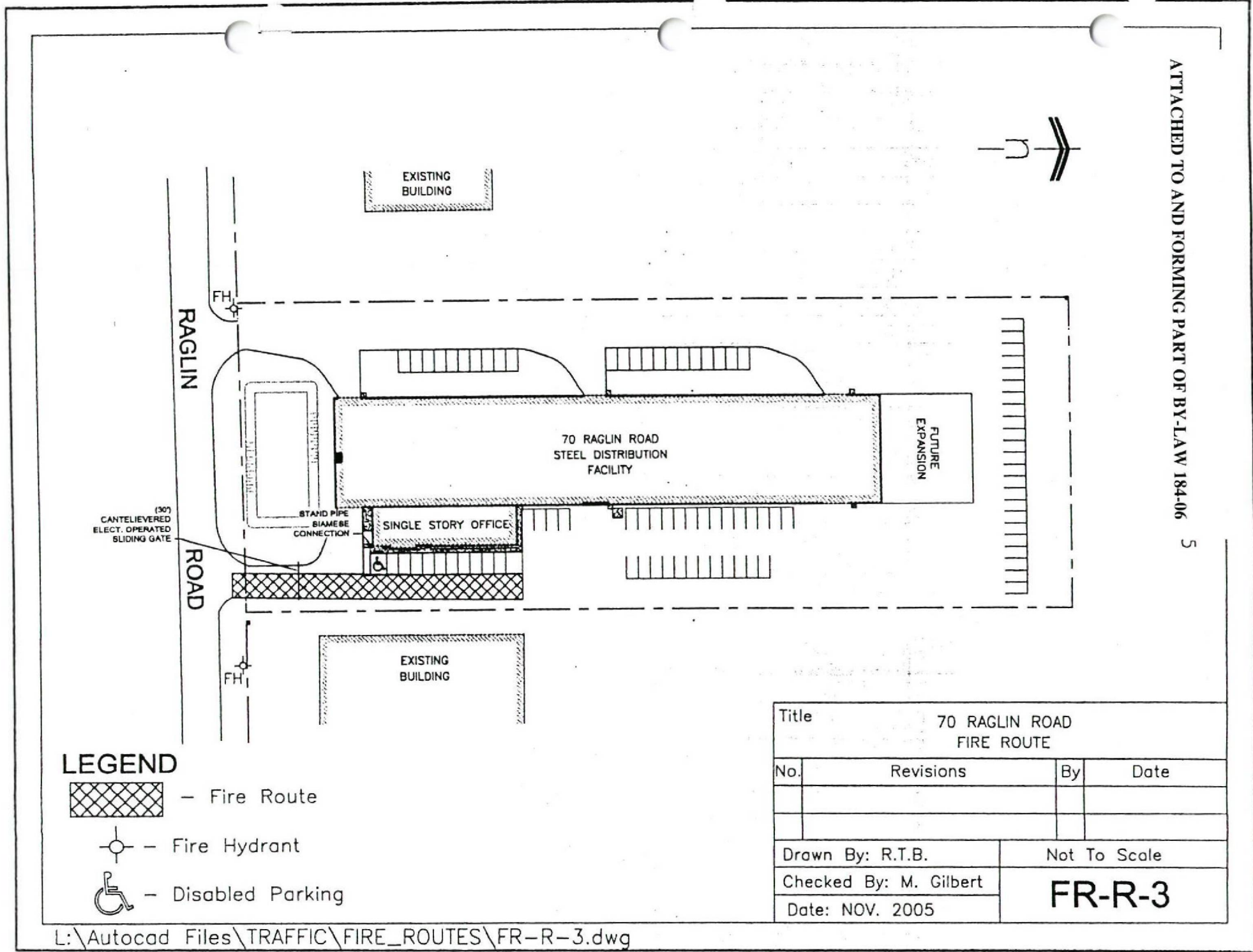
- DESIGNATED FIRE ROUTE



330 PINEBUSH ROAD

NO.		REVISIONS		BY	DATE
Drawn by: G. STONE				NOT TO SCALE	
Checked by:				Standard No.	
Date: APRIL 2, 1991				F.P-7	






LEGEND

-  - Fire Route
-  - Fire Hydrant
-  - Disabled Parking

Title		70 RAGLIN ROAD FIRE ROUTE	
No.	Revisions	By	Date
Drawn By: R.T.B.		Not To Scale	
Checked By: M. Gilbert		FR-R-3	
Date: NOV. 2005			



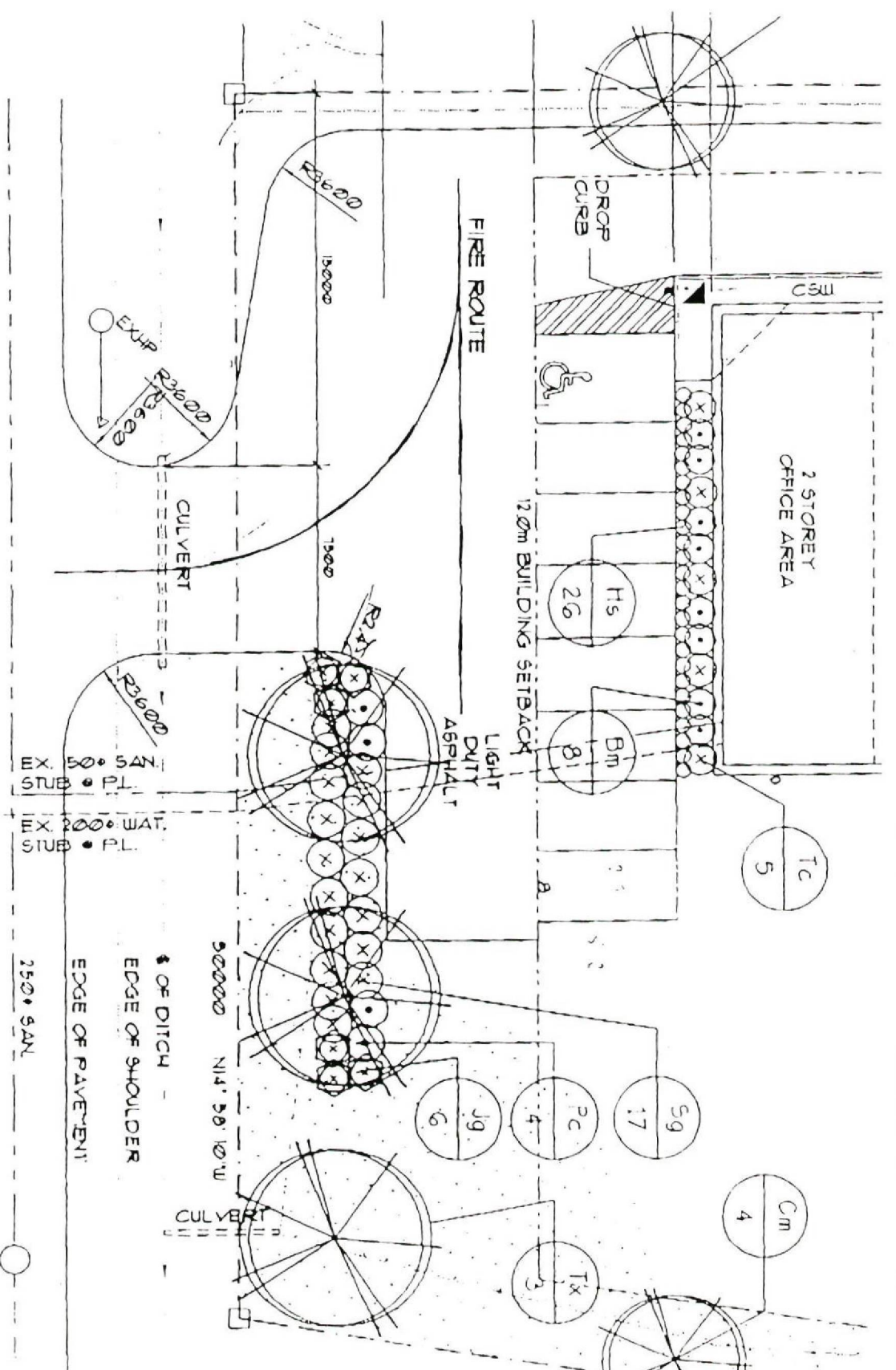
45

ATTACHED TO AND FORMING PART OF BY-LAW 184-06




Designated Fire Route
Designated Handicap Parking Space

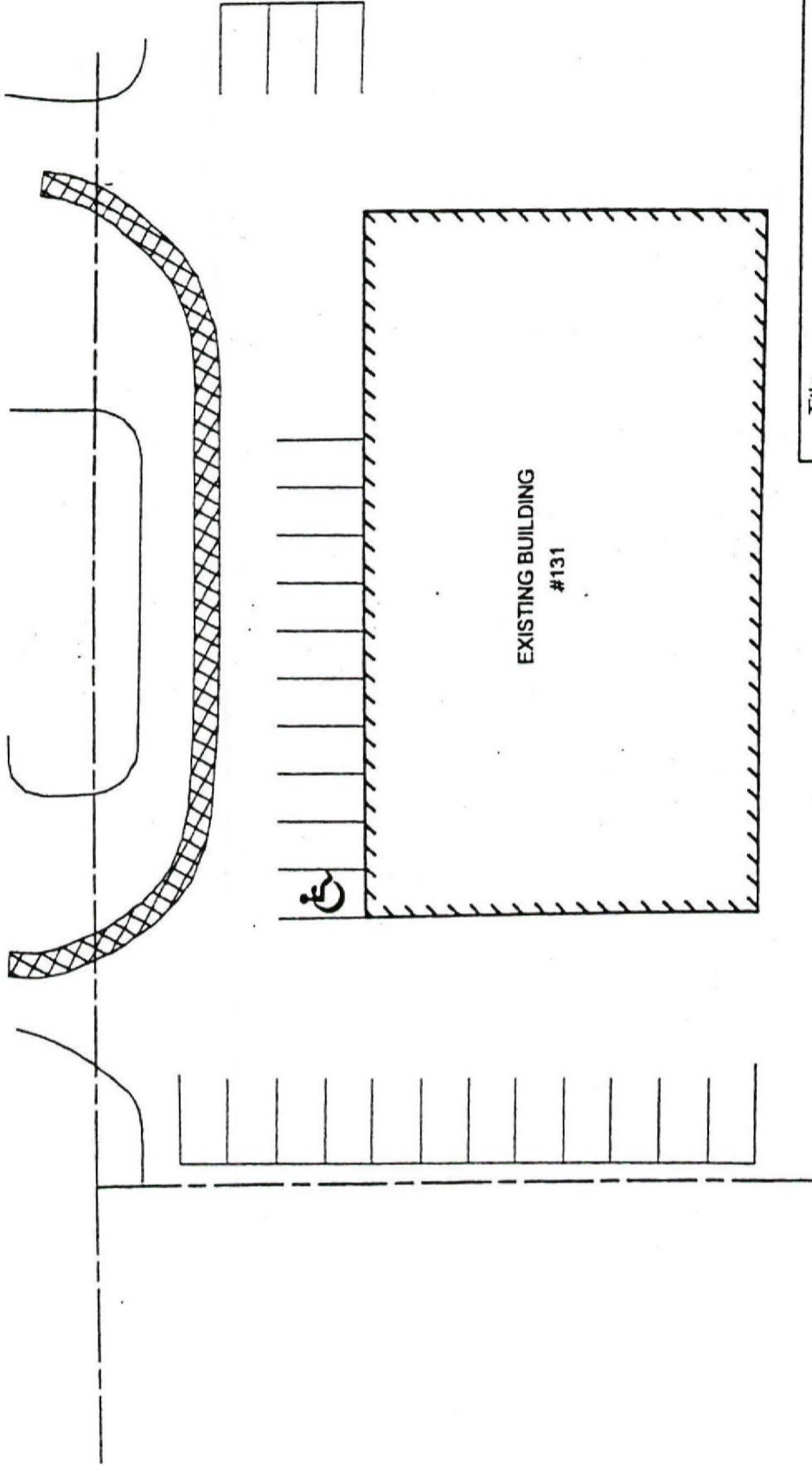
SALTSMAN DRIVE
25 SALTSMAN DRIVE



November, 2000



SAVAGE



LEGEND



FIRE ROUTE



DISABLED PARKING


Title		
131 SAVAGE DRIVE FIRE ROUTE		
No.	Revisions	By
Drawn By: R.T.B.		Not To Scale
Checked By: M. Gilbert		FR-S-30
Date: Sept. 2005		





LEGEND:

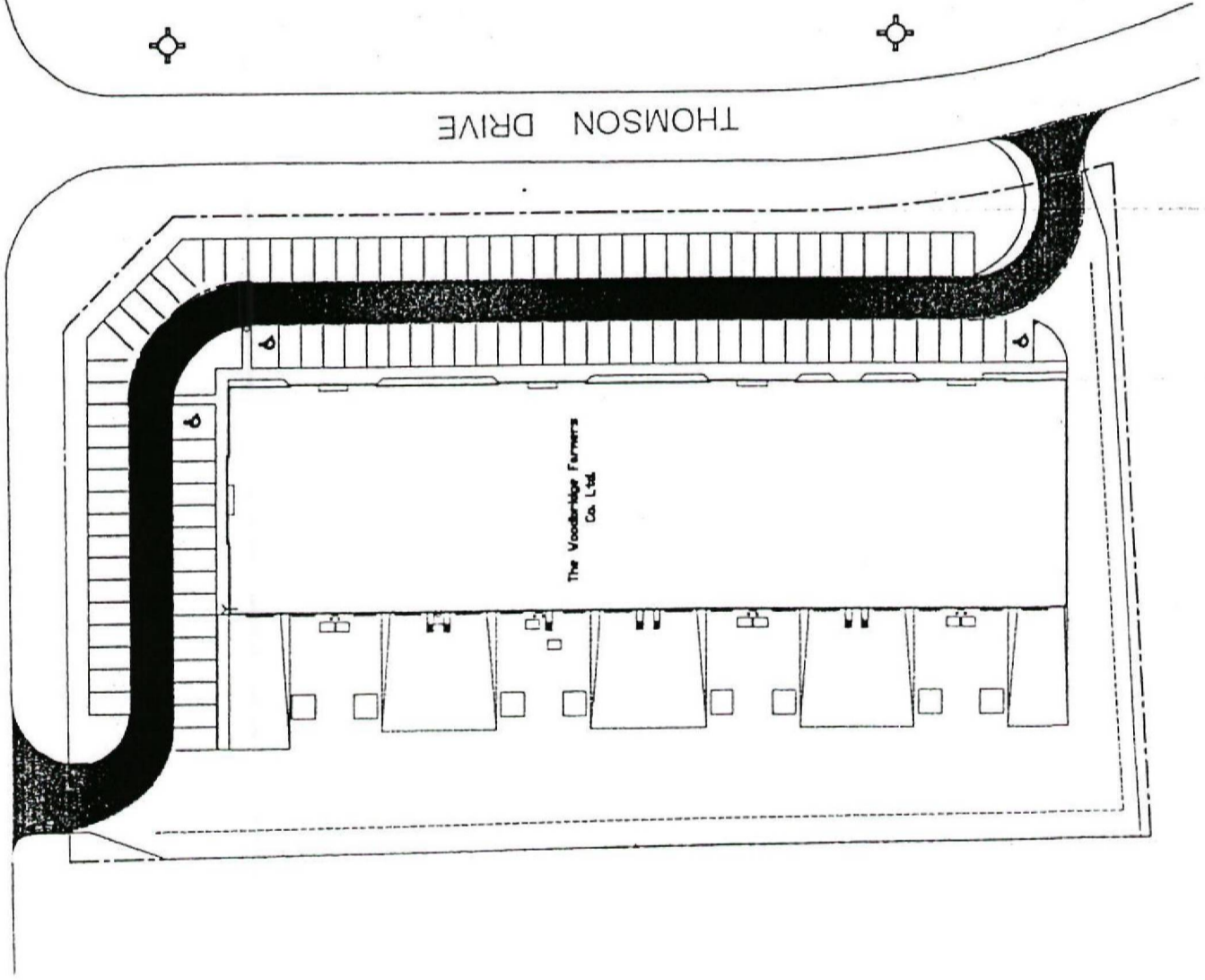
 - Fire Route

 - Handicap Parkir

 - Fire Hydrant

SHELDON DRIVE


THOMSON DRIVE



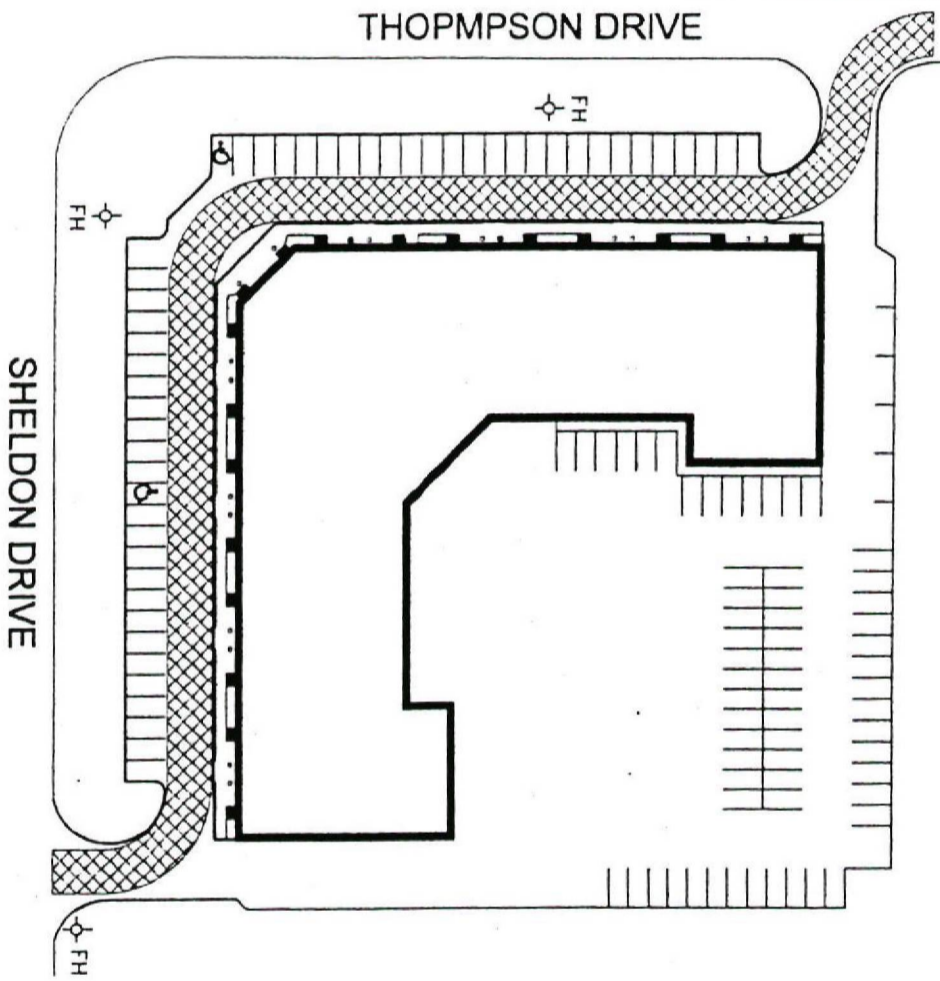
375 Sheldon Drive

The Woodbridge Farmers Co. Ltd.




No.	Revisions	By	Date
Drawn By: H. Douglas			Scale : Not to Scale
Checked By:			FR-S-32
Date: May 2006			



ATTACHED TO AND FORMING PART OF BY-LAW 184-06




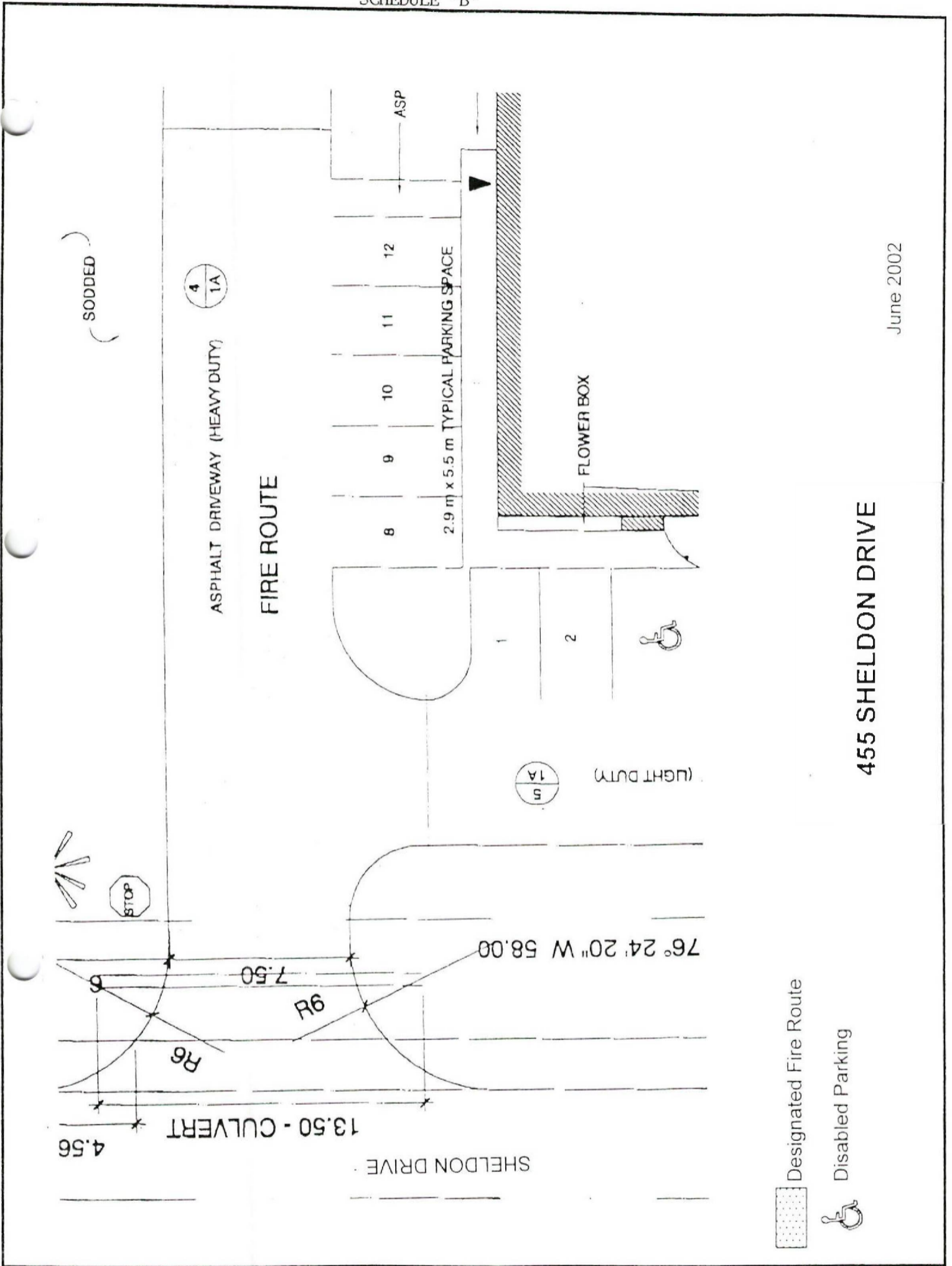
LEGEND

-  - Fire Route
-  - Handicap Parking
-  - Fire Hydrant




Title		400 SHELDON DRIVE	
FIRE ROUTE			
No.	Revisions	By	Date
Drawn By: Diana Donilio		Not To Scale	
Checked By: M. Gilbert			
Date: June, 2005			
		FR-S-28	





June 2002

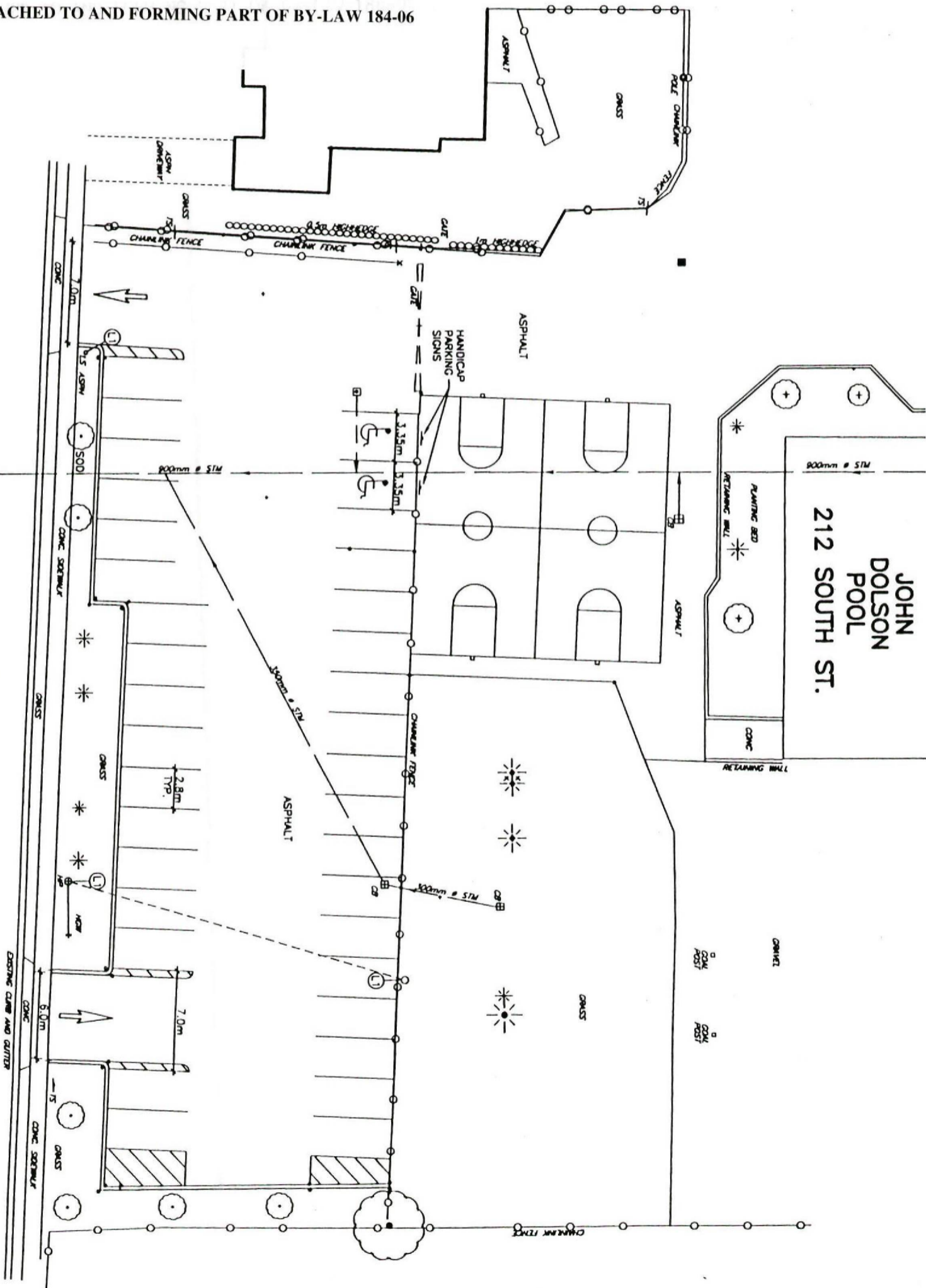
455 SHELDON DRIVE



ATTACHED TO AND FORMING PART OF BY-LAW 184-06

SOUTH STREET

JOHN
DOLSON
POOL
212 SOUTH ST.



10



64.

ATTACHED TO AND FORMING PART OF BY-LAW



ATTACHED TO AND FORMING PART OF BY-LAW 184-06

FH ϕ
BORDEN ST.

STANLEY ST.
FH ϕ

ST. ANDREW'S ST.

Courtyard

Courtyard

Title
ST. ANDREW'S TERRACE
255 St. Andrew's Street
FIRE ROUTE

No.	Revisions	By	Date

Drawn By: Kim Thomas Not To Scale
Checked By: M. Gilbert
Date: Sept., 2004

FR-S-23

LEGEND

 - Fire Route

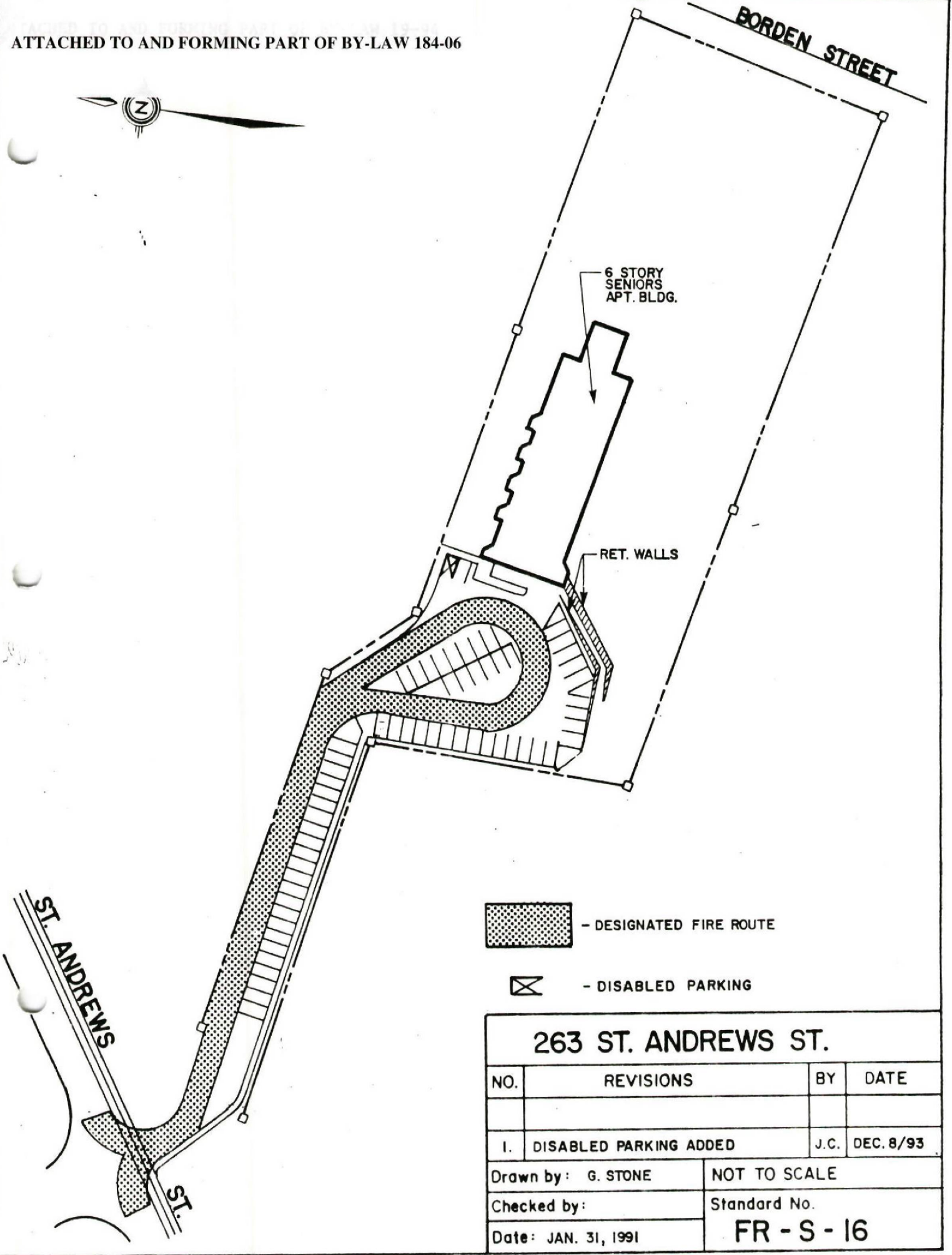
 - Handicap Parking

104.




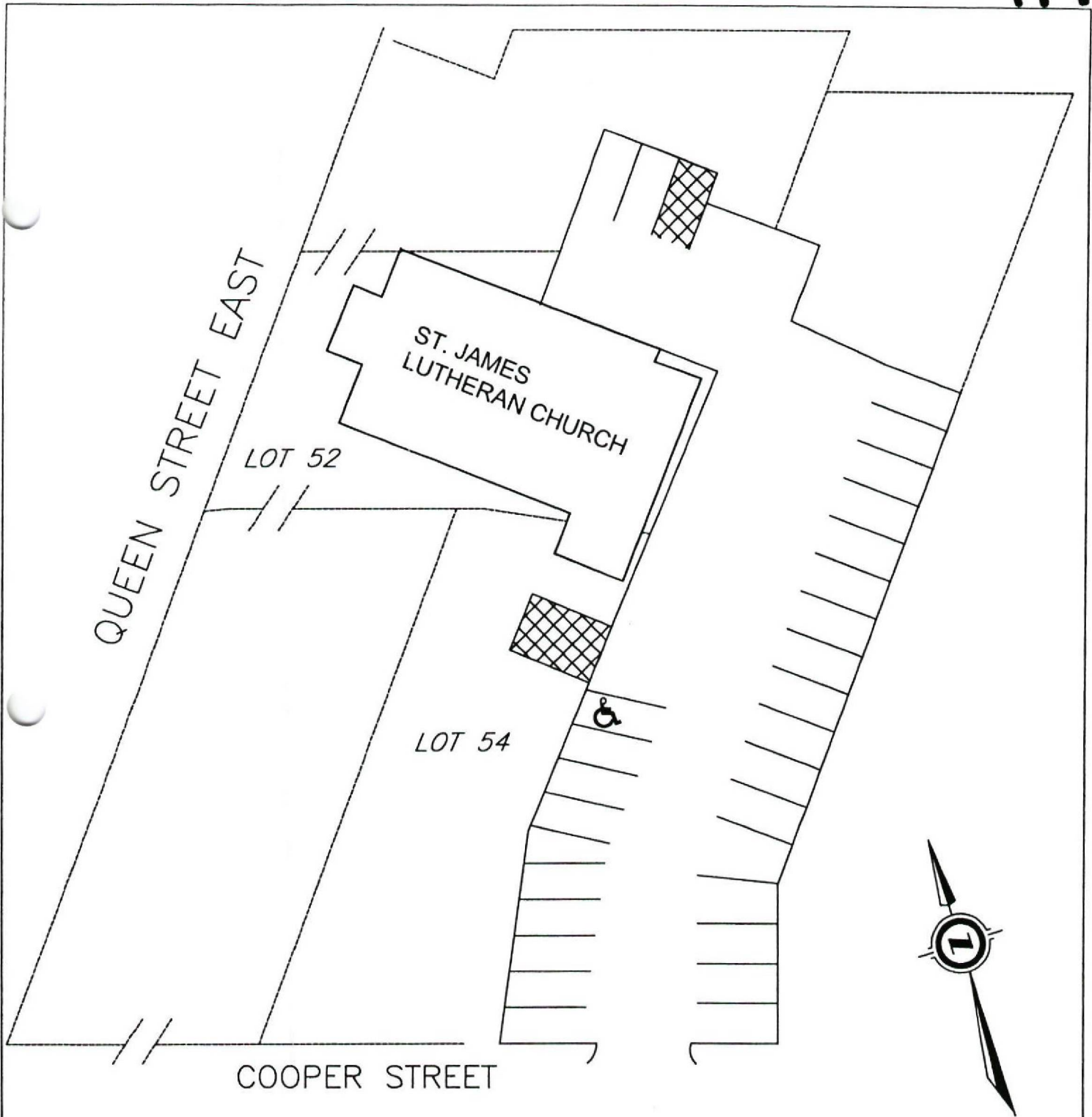
23. 31

ATTACHED TO AND FORMING PART OF BY-LAW 184-06



263 ST. ANDREWS ST.			
NO.	REVISIONS	BY	DATE
I.	DISABLED PARKING ADDED	J.C.	DEC. 8/93
Drawn by: G. STONE		NOT TO SCALE	
Checked by:		Standard No.	
Date: JAN. 31, 1991		FR - S - 16	






LEGEND:



DISABLED PARKING




12 HOURS FREE PARKING
MON.-SAT., 9:00a.m.-6:00p.m.

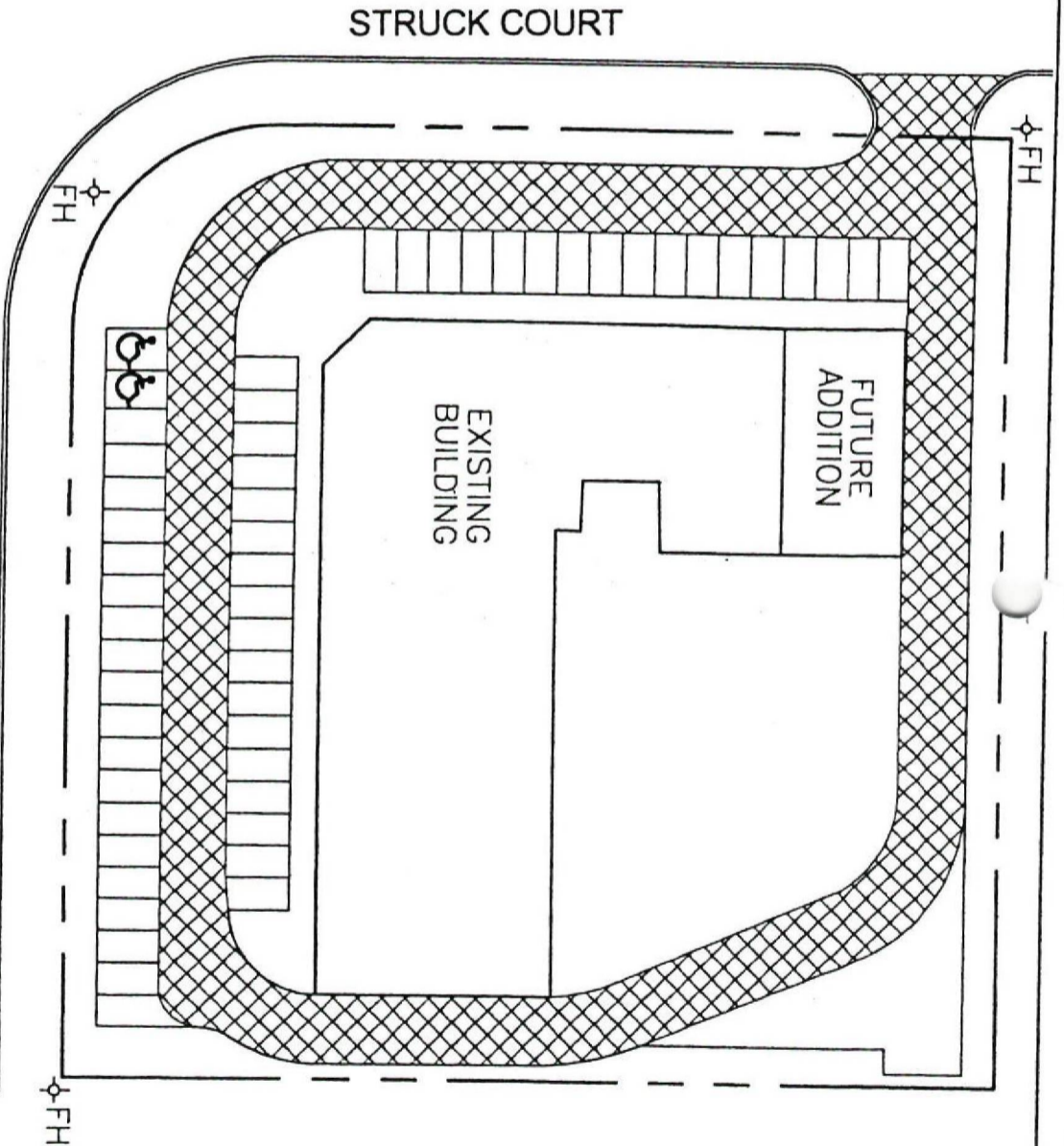


PERMIT PARKING
MON.-SAT., 9:00a.m.-6:00p.m.

Title			ST. JAMES CHURCH LOT 30 SPACES		
No.		By	Date		
1.	PERMIT PARKING	HD	JUNE 2006		
Drawn By: Kim Thomas		Scale : Not to Scale			
Checked By: D.Maidment		TR-124			
Date: Jan., 2003					




AT ATTACHED TO AND FORMING PART OF BY-LAW 184-06



LEGEND

 - Fire Route

 - Handicap Parking

 - Fire Hydrant



STRUCK COURT

STRUCK COURT

EXISTING BUILDING

FUTURE ADDITION


FH

FH

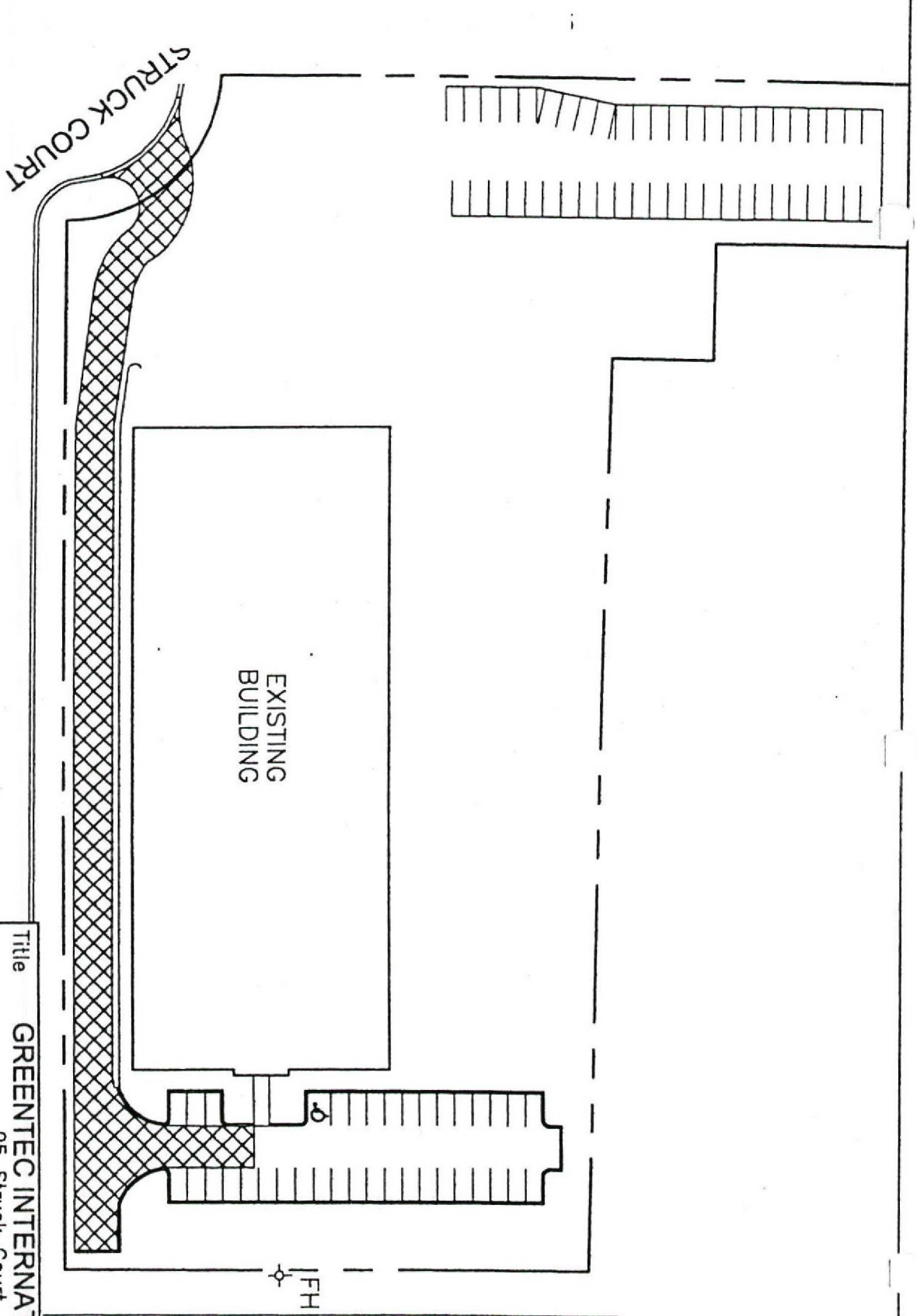
FH

Title		25 Struck Court	
No.		Revisions	
By		Date	
Drawn By: Kim Thomas		Not To Scale	
Checked By: M. Gilbert			
Date: May, 2005			

FR-S-27



ATTACHED TO AND FORMING PART OF BY-LAW 184-06



LEGEND



- Fire Route



- Handicap Parking



- Fire Hydrant



Title **GREENTEC INTERNATIONAL**

95 Struck Court
FIRE ROUTE

No.	Revisions	By	Date


Drawn By: Kim Thomas

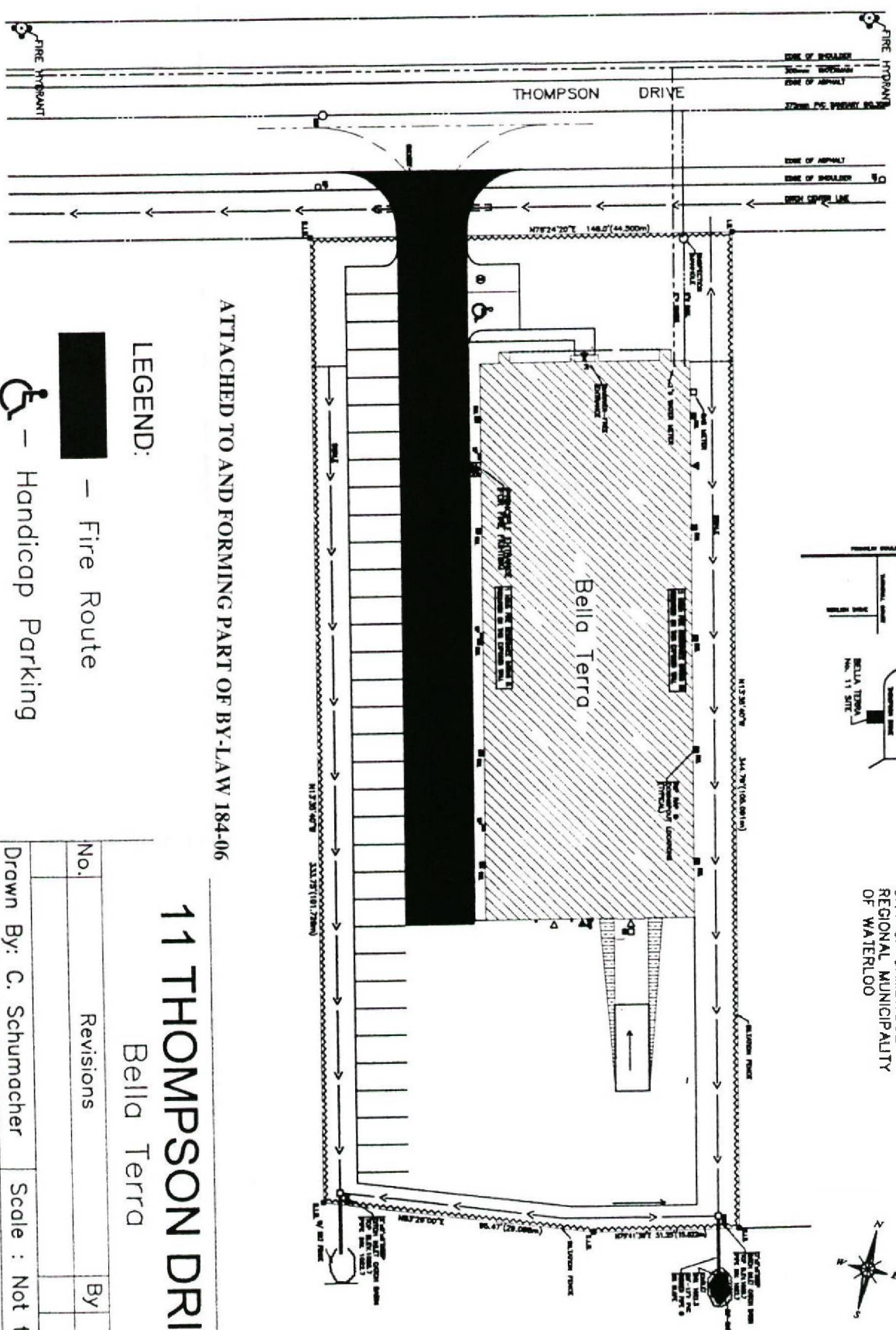
Not To Scale

Checked By: M. Gilbert

Date: Jan., 2005

FR-S-26





SITE PLAN
 PART OF LOT 27
 REGISTRAR'S COMPILED PLAN 1383
 BEING PART 90 OF PLAN 58R13036
 BEING PART 2 OF PLAN 58R14336
 CITY OF CAMBRIDGE
 REGIONAL MUNICIPALITY
 OF WATERLOO



ATTACHED TO AND FORMING PART OF BY-LAW 184-06

11 THOMPSON DRIVE

Bella Terra

LEGEND:


-  - Fire Route
-  - Handicap Parking
-  - Fire Hydrant

No.	Revisions	By	Date

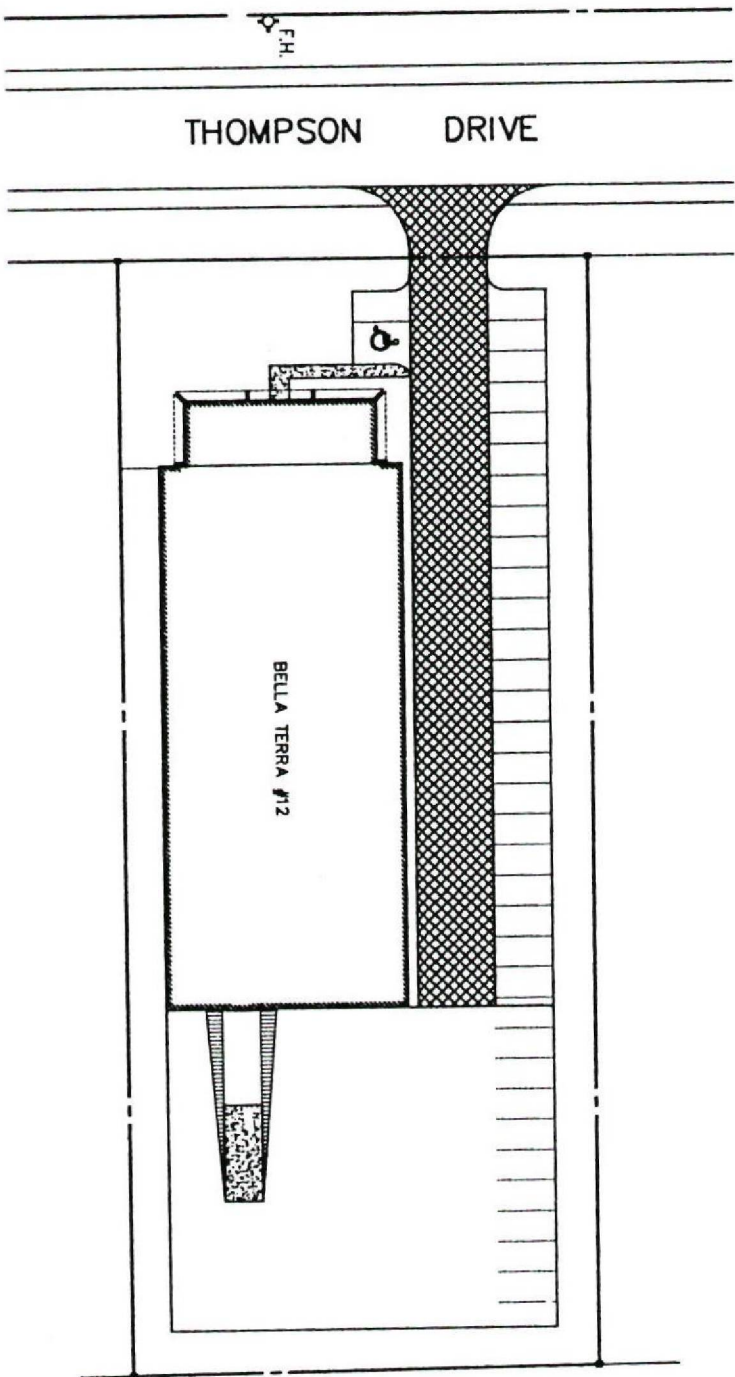
Drawn By: C. Schumacher
 Checked By: M. Gilbert
 Date: September 22, 2005




Scale : Not to Scale

FR-T-11



ATTACHED TO AND FORMING PART OF BY-LAW 184-06



LEGEND	
	— FIRE ROUTE
	— HANDICAP PARKING
	— FIRE HYDRANT


12 THOMPSON DRIVE
 BELLA TERRA
 FIRE ROUTE

No.	Revisions	By	Date

Drawn By: R.T.B. Not To Scale

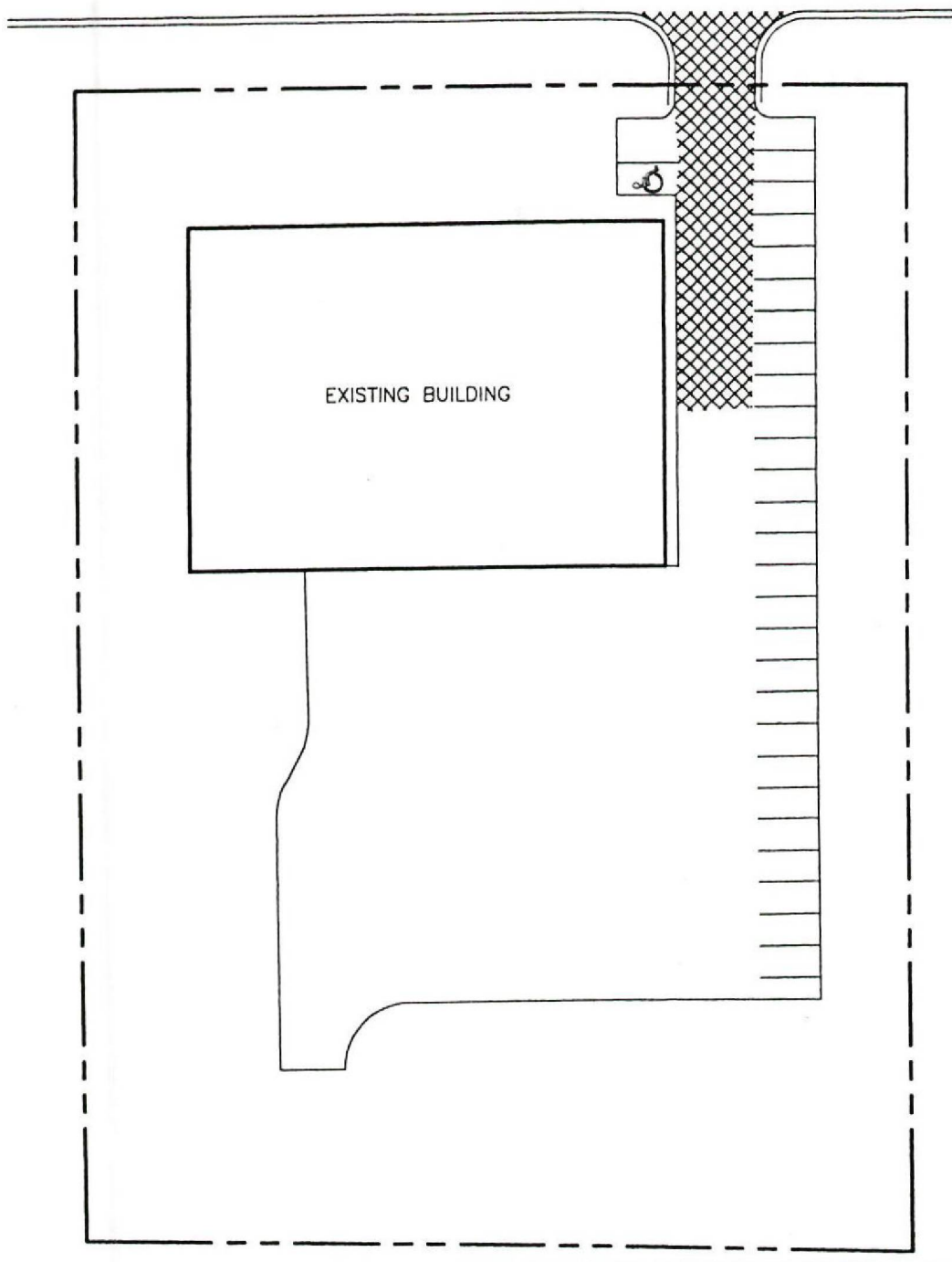
Checked By: M. Gilbert

Date: October 12, 2005 FR-T-12






65

THOMPSON DRIVE



EXISTING BUILDING

LEGEND

-  - Designated Fire Route
-  - Disabled Parking
-  - Fire Hydrant



Title				35 THOMPSON DRIVE			
				FIRE ROUTE			
No.	Revisions		By	Date			
Drawn By: Kim Thomas				Scale : Not to Scale			
Checked By: M. Gilbert				FR-T-6			
Date: Oct., 2004							

20

LEGEND



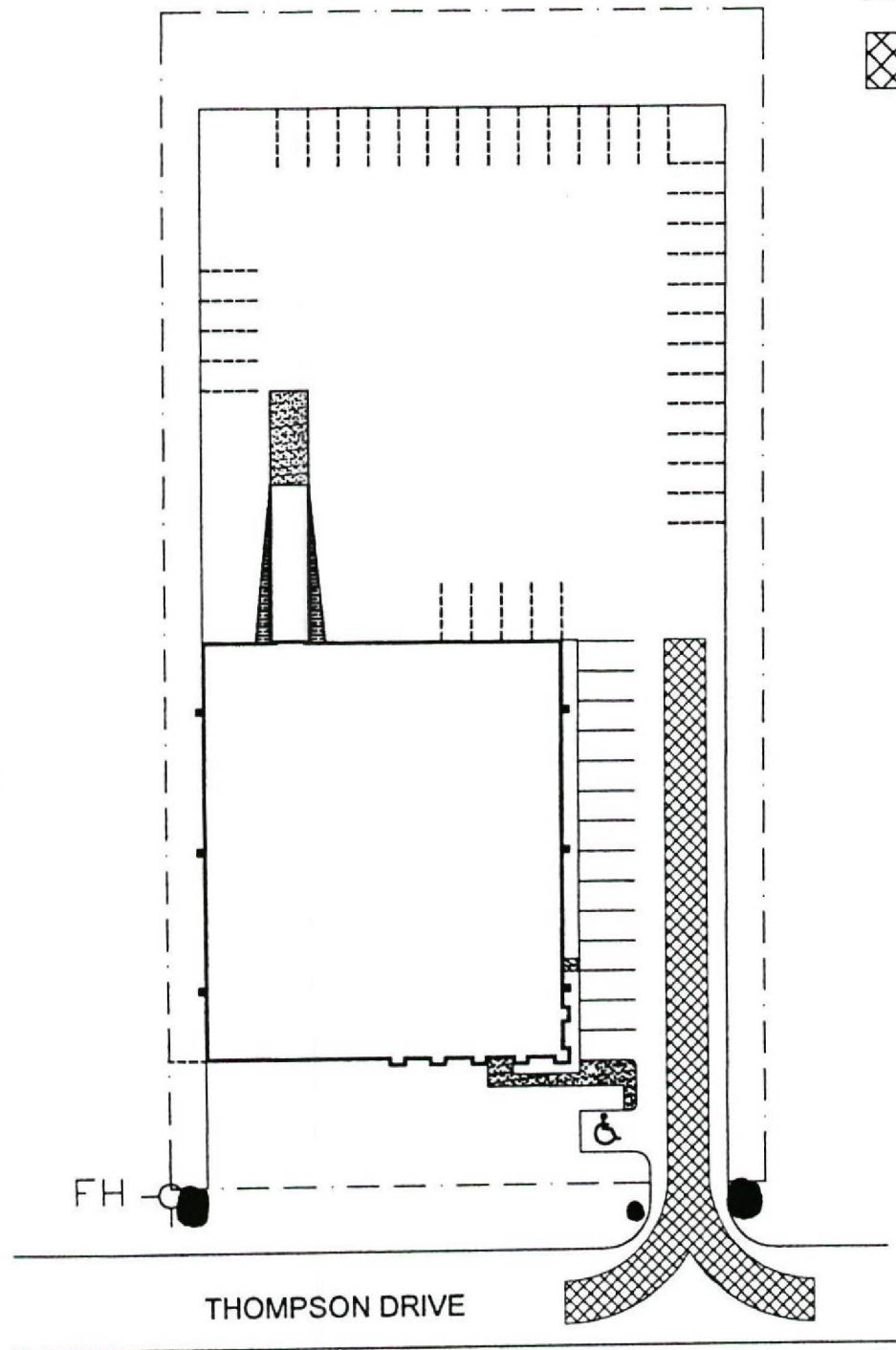
- Fire Route



- Handicap Parking




- Fire Hydrant



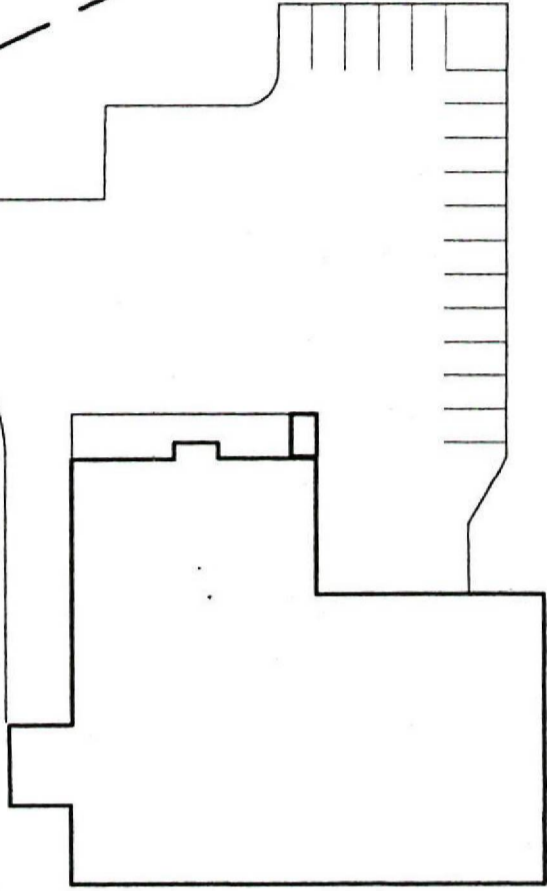
ATTACHED TO AND FORMING PART OF BY-LAW 184-06

Title		90 THOMPSON DRIVE FIRE ROUTE	
No.	Revisions	By	Date
			June, 2005
Drawn By: Diana Danila		Not To Scale	
Checked By: M. Gilbert		FR-T-9	
Date: June, 2005			



95 THOMPSON DR.

THOMPSON DRIVE



ATTACHED TO AND FORMING PART OF BY-LAW 184-06

LEGEND

 - Designated Fire Route



Title **TRAUGOTT CONSTRUCTION LTD.**
FIRE ROUTE

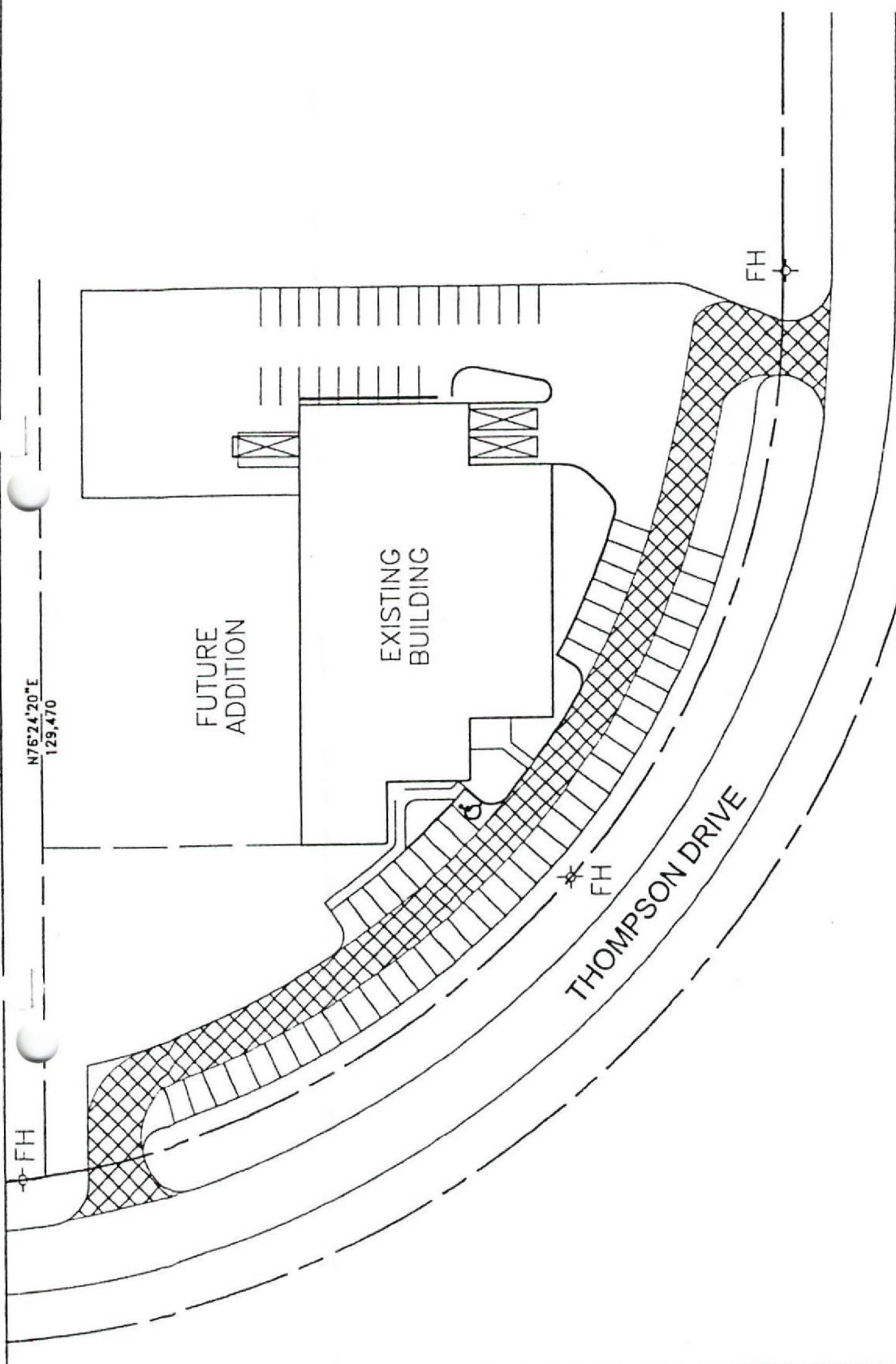
No.	Revisions	By	Date

Drawn By: Kim Thomas Not To Scale
 Checked By: M. Gilbert
 Date: July, 2004




FR-T-5

63


22

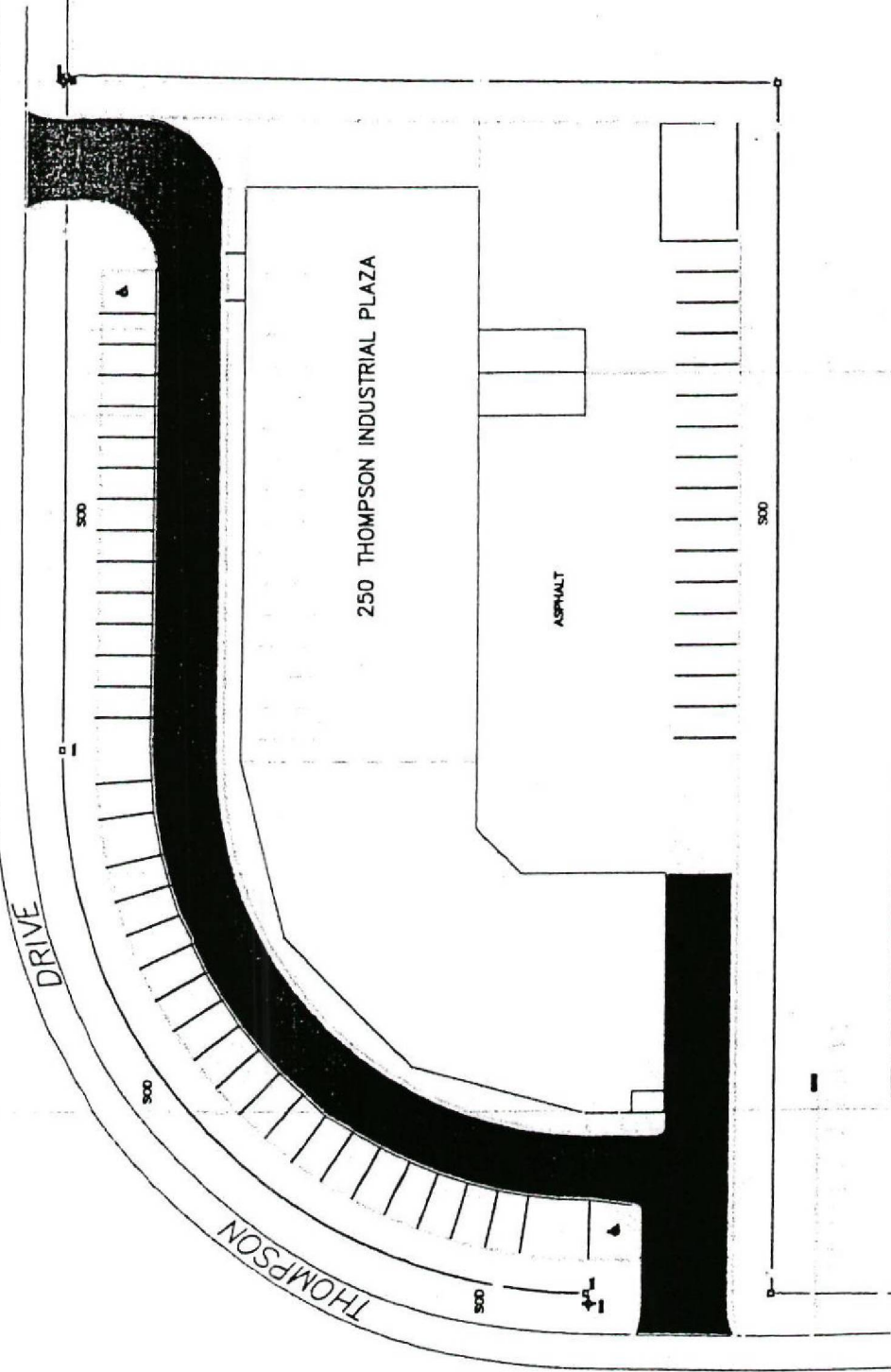


LEGEND

-  - Fire Route
-  - Handicap Parking
-  - Fire Hydrant

Title			
130 Thompson Dr. FIRE ROUTE ECLIPSE AUTOMATION			
No.	Revisions	By	Date
Drawn By: Kim Thomas			Not To Scale
Checked By: M. Gilbert			FR-T-10
Date: Aug., 2005			






250 THOMPSON DRIVE Industrial Plaza		No.	Revisions	By	Date
Drawn By: H. Douglas			Scale : Not to Scale		
Checked By: M. Gilbert					
Date: June 2006			FR-T-13		

LEGEND:

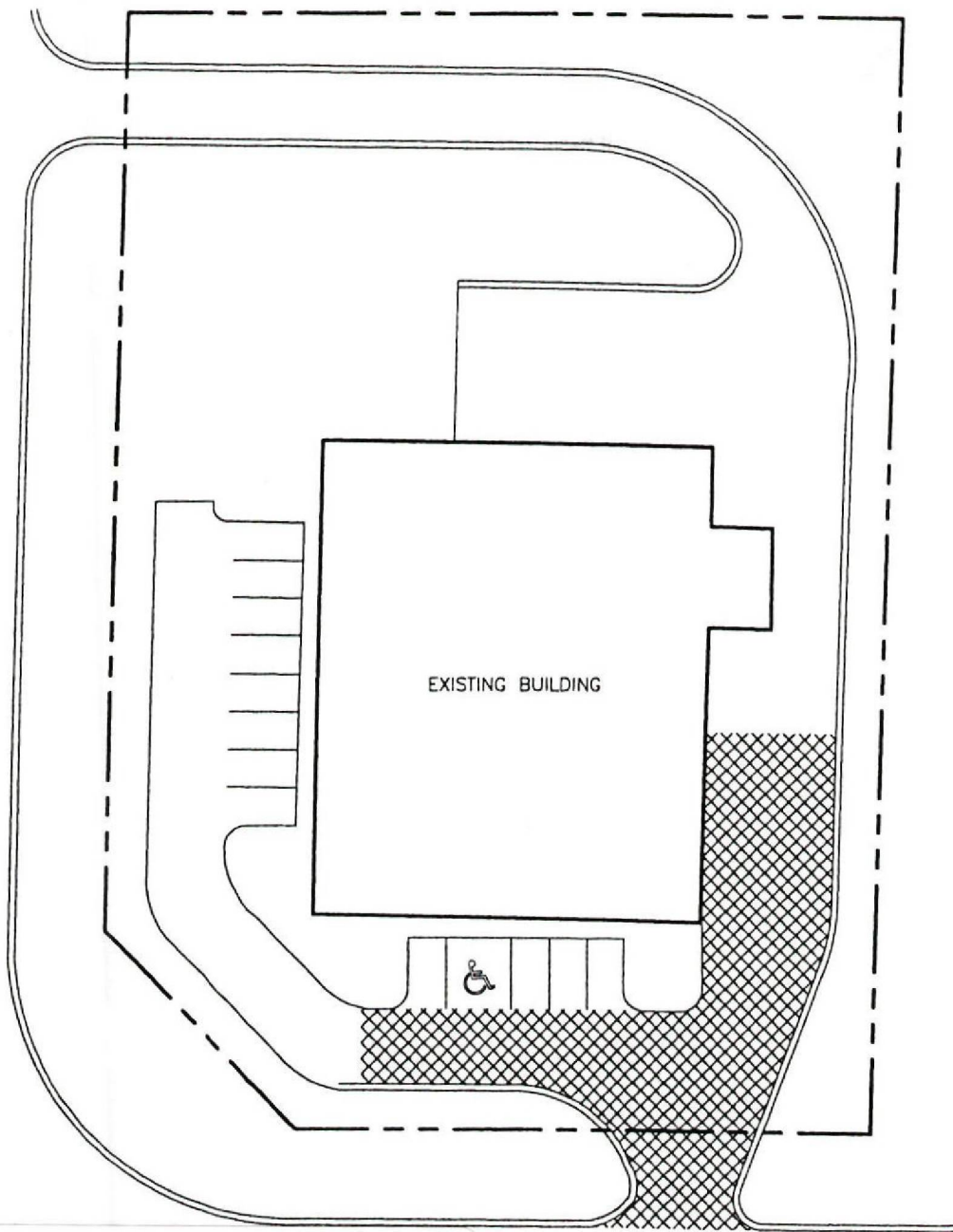
-  - Fire Route
-  - Handicap Parking
-  - Fire Hydrant

EXISTING BUILDING

SHELDON DRIVE




FLEMING DRIVE



EXISTING BUILDING

THOMPSON DRIVE


ATTACHED TO AND FORMING PART OF BY-LAW 184-06

 Fire Hydrant

LEGEND

 - Designated Fire Route

 - Disabled Parking

 - Fire Hydrant



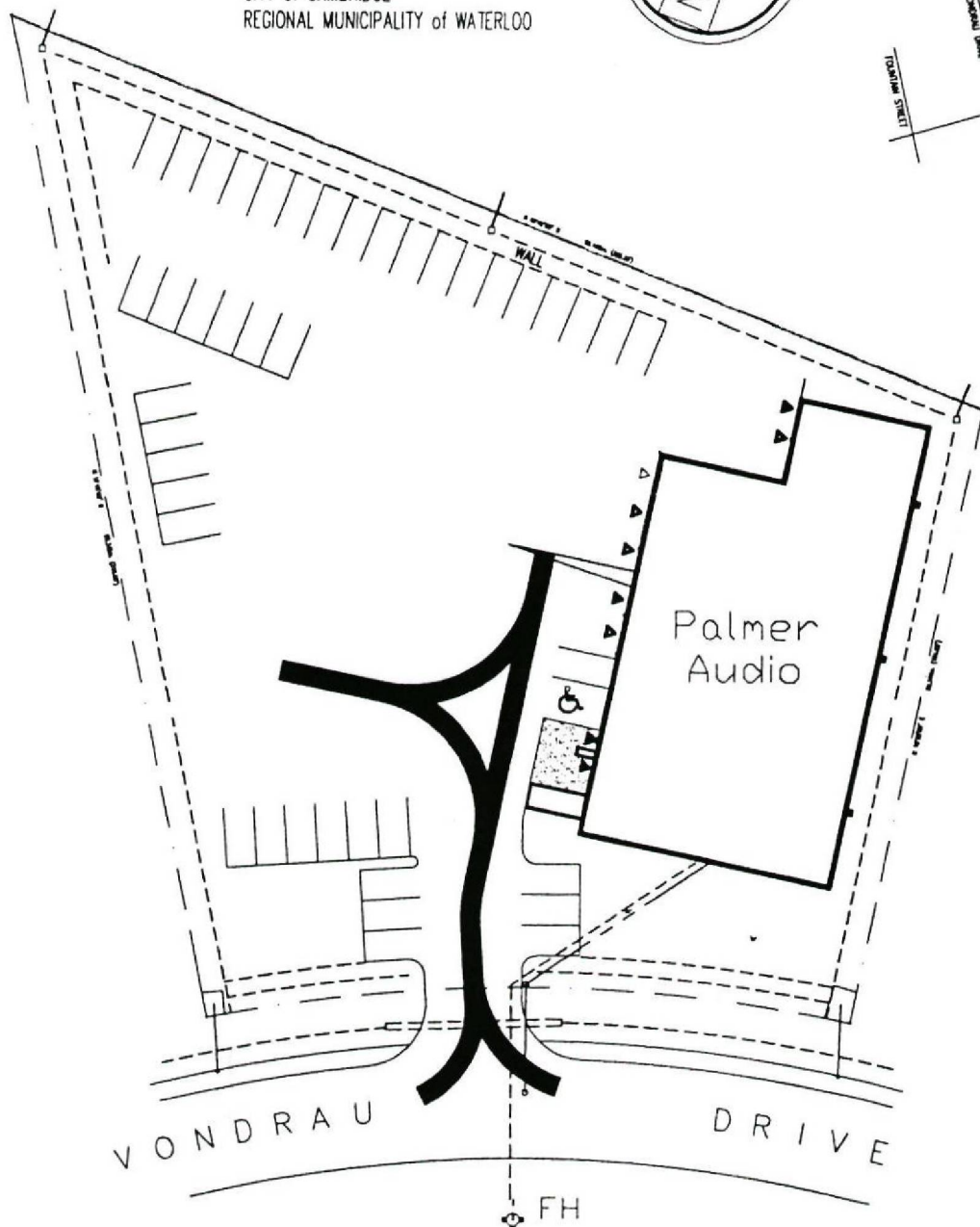
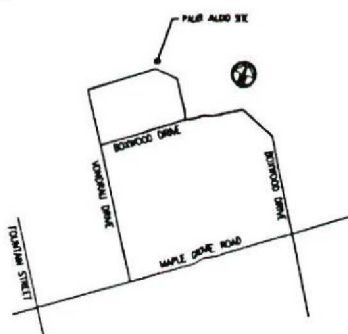
Title				315 THOMPSON DRIVE			
				FIRE ROUTE			
No.	Revisions		By	Date			
Drawn By: Kim Thomas				Scale : Not to Scale			
Checked By: M. Gilbert				FR-T-7			
Date: Oct., 2004							

101

PART of LOT 31
 BEASLEY'S BROKEN FRONT CONCESSION
 BEING PARTS 31,32 & 33 on
 REGISTERED PLAN 58R-13471
 CITY of CAMBRIDGE
 REGIONAL MUNICIPALITY of WATERLOO



KEY PLAN




ATTACHED TO AND FORMING PART OF BY-LAW 184-06

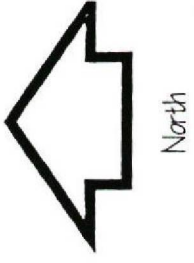
LEGEND:

-  - Fire Route
-  - Handicap Parking
-  - Fire Hydrant

150 VONDRAU DRIVE
 Palmer Audio

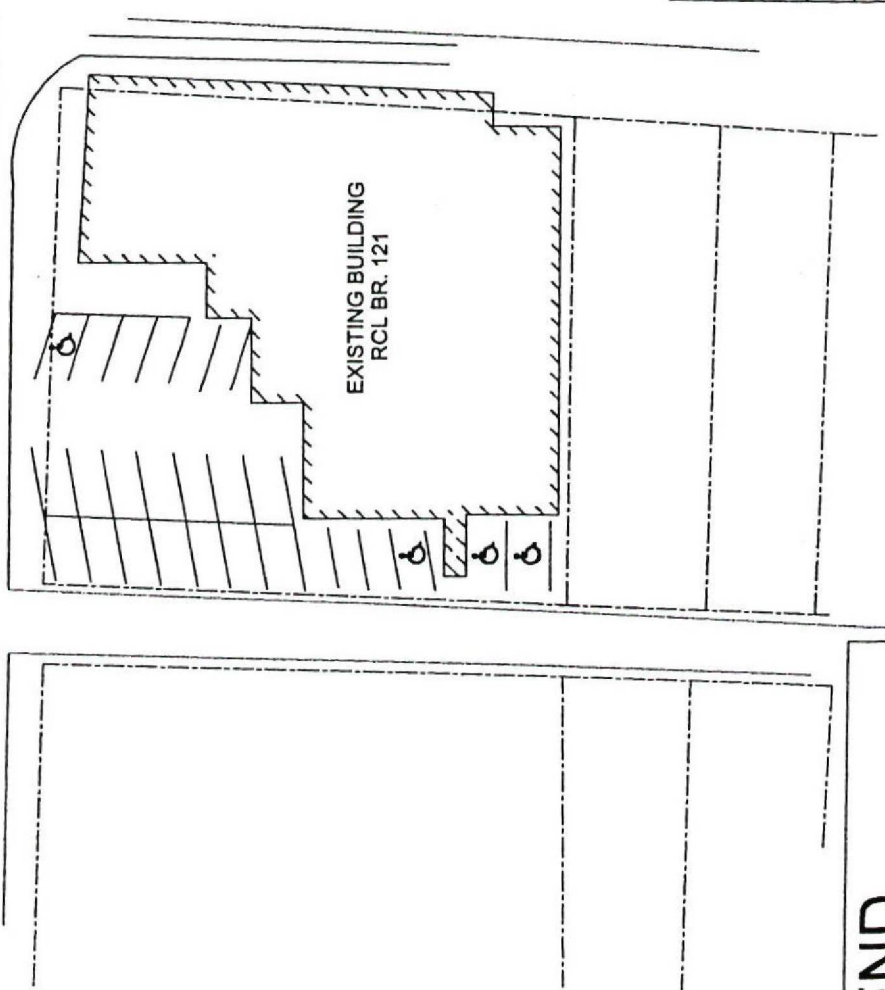
No.	Revisions	By	Date
Drawn By: C. Schumacher		Scale : Not to Scale	
Checked By: M. Gilbert		FR-V-2	
Date: September 23, 2005			





WARNOCK ST.

VETERANS WAY




LEGEND

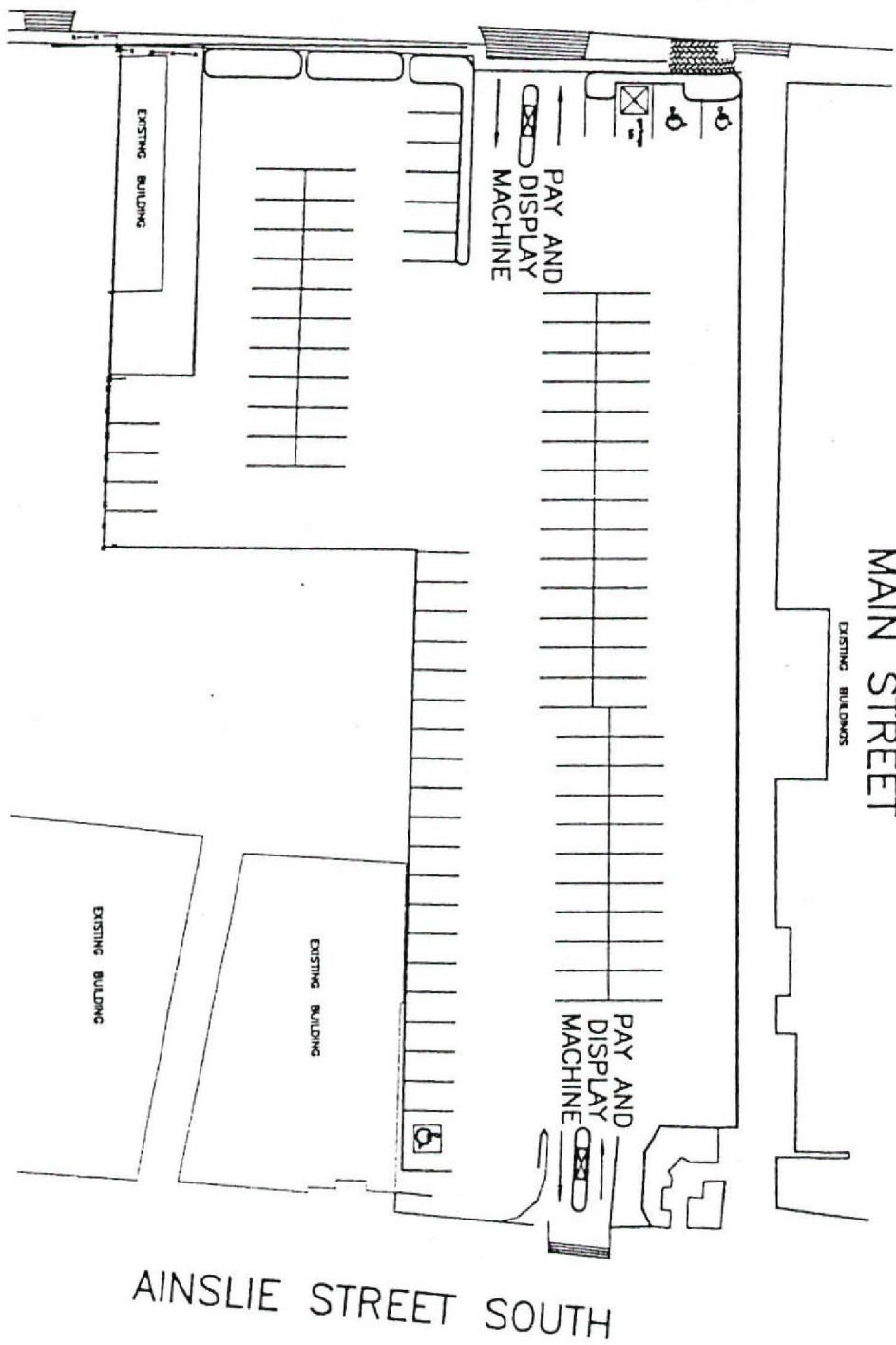


- Handicap Parking

Title			Royal Canadian Legion Branch 121 - #4 Veterans Way Handicap Parking, 4 Spaces		
No.	Revisions	By	Date		
Drawn By: R.T.P.			Not To Scale		
Checked By: M. Gilbert					
Date: Dec., 2005			TR-321		



WATER STREET SOUTH



LEGEND:




DISABLED PARKING
PAY AND DISPLAY FEES APPLICABLE

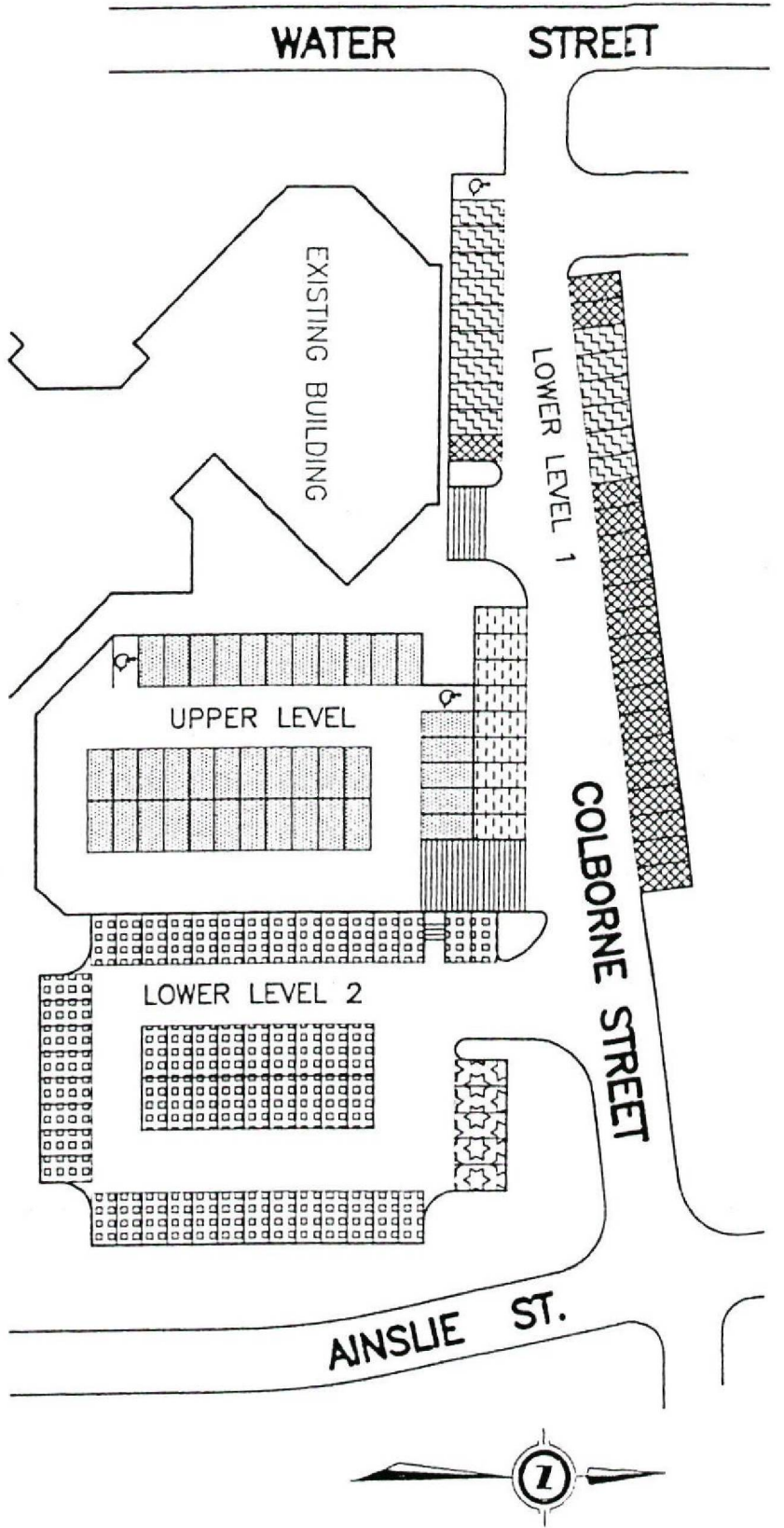
PAY AND DISPLAY PARKING
MONDAY TO SATURDAY
7:00a.m. TO 9:00p.m.

RATES: 1st 2 HOURS—FREE
OVER 2 HOURS—\$1.00 FOR
EVEN HOUR. MAX. \$5.00



Title		WATER STREET LOT #2	
No.	Revisions	By	Date
1.	Disabled Parking Spaces	K.T.	Nov., 2005
Drawn By: Kim Thomas		Scale : Not to Scale	
Checked By: D.Moldme		TR-112C	
Date: Jan., 2005			





LEGEND

♿ DISABLED PARKING ZONE

UPPER LEVEL

1 HOUR FREE PARKING AND 'CAMBRIDGE PLACE' PERMIT HOLDERS

LOWER LEVEL 1

2 HOUR FREE PARKING AND 'CAMBRIDGE PLACE' PERMIT HOLDERS

RESERVED PARKING FOR 'GRADE EXPECTATIONS' PERMIT HOLDERS


CITY EMPLOYEE PARKING ZONE

LOWER LEVEL 2

AREA RESERVED FOR CITY OF CAMBRIDGE STAFF PERMIT HOLDERS

AREA RESERVED FOR PARKING BY LEASEE AND 'CAMBRIDGE PLACE' PERMIT HOLDERS

Title		CAMBRIDGE PLACE	
No.		73 WATER ST. NORTH	
No.	Revisions	By	Date
Drawn By: Kim Thomas		Not To Scale	
Checked By: M. Gilbe		TR-105	
Date: July, 20			



ATTACHED TO AND FORMING PART OF BY-LAW 184-06

AINSLIE STREET NORTH

SIMCOE STREET



SHOPPERS DRUG MART
1511.9 SQ.M.

WATER STREET NORTH

LEGEND:



- Fire Route



- Handicap Parking



- Fire Hydrant

137 WATER STREET N
Shoppers Drug Mart

No.	Revisions	By	Date

Drawn By: C. Schumacher Scale : Not to Scale

Checked By: M. Gilbert

Date: March 13, 2006

FR-M-22

Amendments

59-07
123-07
174-07

Schedule "A" amended by-law 100-08

116-08
140-08
173-08
150-08
184-08

54-10

71-10

165-10

173-10

177-10

183-10

184-06

2013

8-13
10-13
13-13
16-13
19-13
22-13
25-13
28-13
31-13
40-13
51-13
54-13
57-13
63-13
67-13
79-13
82-13
85-13
88-13
99-13
109-13
116-13
117-13
118-13
139-13

148-13
175-13
178-13
185-13
7-14
16-14
19-14
25-14
30-14
37-14
45-14
46-14
49-14
70-14
78-14
84-14
99-14
102-14
106-14
116-14
142-14
153-14
167-14
172-14

3-15
12-15
20-15
23-15
34-15
39-15
42-15
45-15
65-15
82-15
83-15
84-15
106-15
118-15
139-15
142-15
151-15
200-15
203-15
206-15
209-15
5-16
8-14
19-14
20-14
21-14
28-14
41-14

66-14
69-14
72-14
84-14
87-14
95-14
97-14
98-14
103-14
105-14
112-14
117-14
157-16
158-14
185-14
190-14
193-14
210-14
133-17
134-17
153-17
159-17
175-17
61-18

Amendments:

- 140-08
- 35-09
- 40-09
- 76-09
- 86-09
- 93-09
- 103-09
- 149-09
- 151-09
- 10-10
- 29-10
- 42-11
- 48-11
- 65-11
- 103-11
- 110-11
- 111-11
- 118-11
- 119-11
- ~~4-12~~
- 5-12
- 6-12
- 18-12
- 19-12
- 41-12
- 42-12
- 60-12
- 64-12
- 79-12.
- 80-12
- 81-12
- 82-12
- 83-12
- 84-12
- 85-12
- 86-12
- 87-12
- 88-12
- 94-12
- 97-12
- 100-12
- 103-12
- 109-12
- 130-12
- 139-12
- 149-12
- 151-12
- 154-12
- 173-12
- 175-12
- 180-12
- 183-12
- 186-12
- 189-12
- 193-12
- 199-12
- 214-12
- 217-12
- 222-12
- 228-12
- 232-12
- 234-12
- 239-12
- 252-12
- 255-12
- 258-12

DATED: SEPTEMBER 18TH, A.D., 2006

BY-LAW NO. 184 - 06

OF THE

CORPORATION OF THE CITY OF CAMBRIDGE

Being a by-law of the Corporation of the City of Cambridge to establish a system of disabled parking. (DISABLED PARKING BY-LAW)

1ST READING: SEPTEMBER 18TH, 2006.

2ND READING: SEPTEMBER 18TH, 2006.

3RD READING: SEPTEMBER 18TH, 2006.

ALEX MITCHELL
DEPUTY CITY CLERK

2013 →
next page.

7-18
17-18

25-18

37-18

19-126

44-18

19-129

73-18

19-142

97-18

19-146

129-18

19-162

138-18

19-165

154-18

20-010

168-18

20-013

172-18

175-18

178-18

19-33

19-45

19-50

19-53

19-66

19-67

19-88

19-109

19-114