














Saginaw

Route Description

This is an 11 km route that is relatively flat and includes all sorts of bike facility types. You will ride on paved and stone dust trails, low volume residential streets and designated bike lanes.

Cyclists must obey all traffic control devices, rules of the road and yield to road users at uncontrolled crossings.

Legend

-  Paved Multi-use Trail
-  Unpaved Multi-use Trail
-  Reserved Bike Lane or Paved Shoulder
-  Wide Shared-use Lane
-  High/Medium Traffic Volume Road
-  Low Traffic Volume Road
-  Traffic Signal
-  School
-  Park
-  Moderate Up Hill
-  Steep Up Hill
-  Public Parking
-  Uncontrolled Crossing (yield to road traffic and use caution)

