





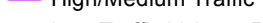







Hill 60 / Moffat Creek

Route Description

A variety of trail and road types make for a scenic 10 km ride through City parks, along creek sides and past wetlands.

Cyclists must obey all traffic control devices, rules of the road and yield to road users at uncontrolled crossings.

Legend

-  Paved Multi-use Trail
-  Unpaved Multi-use Trail
-  Reserved Bike Lane or Paved Shoulder
-  Wide Shared-use Lane
-  High/Medium Traffic Volume Road
-  Low Traffic Volume Road
-  MODERATE UP HILL
-  STEEP UP HILL
-  PARKING
-  UNCONTROLLED CROSSING
-  School
-  Park

