






# Potential School Site

## LEGEND

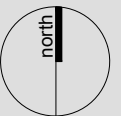
-  Potential School Site
-  Surveyed Wetland Limit
-  Surveyed Dripline Limit
-  15m Setback
-  GRCA Floodplain

DATE: April 10, 2018

FILE: 0800A

SCALE 1 : 25,000

DRAWN: DGS



K:\0800A-CAMBRIDGE WEST COMMUNITY\RPPT\SCHOOL SITE WITH FLOODPLAIN.DWG

Hallman Construction Limited  
City of Cambridge  
Region of Waterloo

Sources: GRCA Open Data, City of Cambridge MESP

**MHBC** PLANNING  
URBAN DESIGN  
& LANDSCAPE  
ARCHITECTURE  
200-540 BINGEMANS CENTRE DR. KITCHENER, ON, N2B 3X9  
P: 519.576.3650 F: 519.576.0121 | WWW.MHBCPLAN.COM