










MAP 4.15

ENVIRONMENTALLY SIGNIFICANT FEATURES AND AREAS

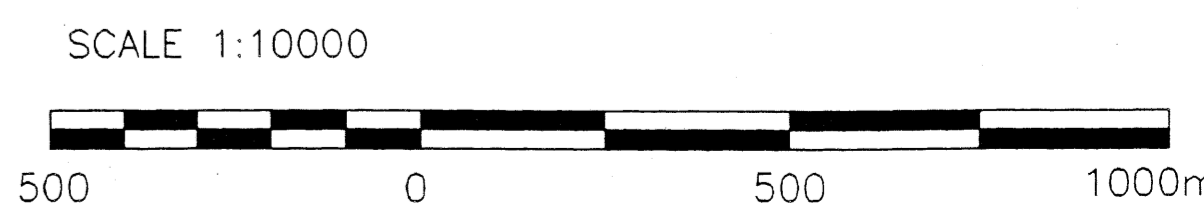
LEGEND

-  WATERSHED BOUNDARY
-  TRANSMISSION LINE
-  PROVINCIAL SIGNIFICANT WETLANDS (IDENTIFIED BY MNR)
-  PROVINCIAL SIGNIFICANT WETLANDS BEYOND THE MOFFAT CREEK WATERSHED
-  WOODLOTS GREATER THAN 4 HECTARES
-  REGIONAL FLOODLINE
-  MUNICIPAL BOUNDARY
-  PRIORITY 1 HEDGEROWS
-  HERITAGE SITE



MOFFAT CREEK WATERSHED STUDY

NOVEMBER 18, 1996



Cambridge Engineering and Planning Consultants Limited