

MAP 4.13

SAMPLING LOCATIONS FOR INVERTEBRATES, AND WATER QUALITY


LEGEND

- WATERSHED BOUNDARY
- MUNICIPAL BOUNDARY
- M2 INVERTEBRATE AND 1972 WATER QUALITY SAMPLE STATIONS
- S2 SAMPLE STATIONS FOR 1990 WATER QUALITY
- 2 POTENTIAL POLLUTANT SOURCES
- 3
 1. Cambridge Auto Wrecker
 2. Regional Landfill
 3. The "Small" Farm
 4. The Zeppelin Property
 5. Cambridge Golf & Country Club
 6. Roadside Ditches
 7. The Grand River & Highway 24

MOFFAT CREEK WATERSHED STUDY

DATE: JANUARY 24, 1996

SCALE 1:30000







CAMBRIDGE ENGINEERING AND PLANNING CONSULTANTS LIMITED

MAP 4.14

HERITAGE SITES

LEGEND

-  WATERSHED BOUNDARY
-  MOFFAT CREEK
-  TRANSMISSION LINE
-  HERITAGE SITE

NOTE: Heritage sites have been identified by name and address in Table 4.28

MOFFAT CREEK WATERSHED STUDY

DATE: NOVEMBER 18, 1996

SCALE 1:15000



Cambridge Engineering and Planning Consultants Limited

