



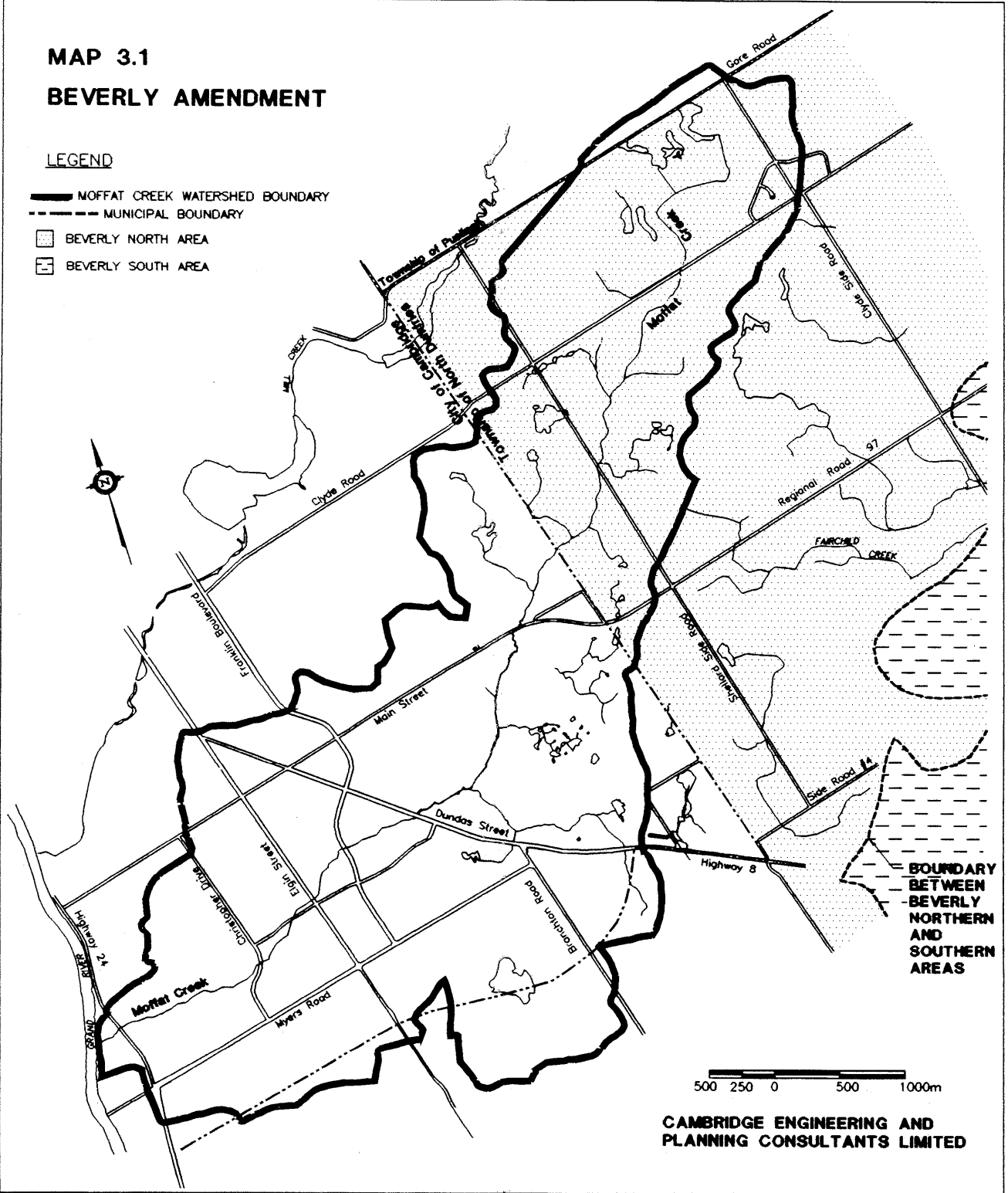


MAP 3.1 BEVERLY AMENDMENT

LEGEND

-  MOFFAT CREEK WATERSHED BOUNDARY
-  MUNICIPAL BOUNDARY
-  BEVERLY NORTH AREA
-  BEVERLY SOUTH AREA



BOUNDARY BETWEEN
NORTHERN
AND
SOUTHERN
AREAS

CAMBRIDGE ENGINEERING AND
PLANNING CONSULTANTS LIMITED