








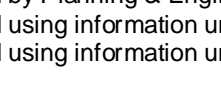

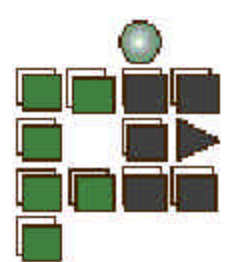


Produced by Planning & Engineering Initiatives Ltd., under Licence with the Ontario Ministry of Natural Resources © Queen's Printer for Ontario, 2000  
 Produced using information under License with the Grand River Conservation Authority © Grand River Conservation Authority, 2000  
 Produced using information under License with the City of Cambridge © City of Cambridge, 2000

**Legend**

-  Subwatershed Boundary
-  Expanded Study Area
- Vegetation Units**
-  Forest
-  Swamp
-  Open Water
-  Hedgerow
-  Agriculture
-  Cultural
-  Marsh
-  Wildlife Data
-  Stream



**PLANNING & ENGINEERING INITIATIVES LTD.**



**THE CORPORATION OF THE CITY OF CAMBRIDGE**

In association with:

C. Portt and Associates  
 Dougan and Associates  
 Naylor Engineering Associates  
 Schroeter and Associates  
 AgPlan  
 Paradigm Transportation Ltd.

**Forbes Creek Subwatershed Study**

**Existing Natural Heritage Features**

Scale: 1 : 5 000

Date: July 2002

Project No.: K1143

Map 2