






**Cambridge West Community  
Master Environmental Servicing Plan (MESP)**

**Figure 1**

**LEGEND**

-  STUDY AREA
-  DEVELOPMENT AREA
-  CITY URBAN AREA BOUNDARY



Scale 1:15,000



SOURCE: Air Photo - First Base Solutions (2006)