






Produced by Planning & Engineering Initiatives Ltd., under Licence with the Ontario Ministry of Natural Resources © Queen's Printer for Ontario, 2000
 Produced using information under License with the Grand River Conservation Authority © Grand River Conservation Authority, 2000
 Produced using information under License with the City of Cambridge © City of Cambridge, 2000

Legend

-  Study Area
-  Expanded Study Area
-  Enhancement Area
-  Provincially Significant Wetlands with 50m Buffer
-  Natural Heritage Features with 30m Buffer

 **PLANNING & ENGINEERING INITIATIVES LTD.**

 **THE CORPORATION OF THE CITY OF CAMBRIDGE**

In association with:
 C. Portt and Associates
 Dougan and Associates
 Naylor Engineering Associates
 Schroeter and Associates
 AgPlan
 Paradigm Transportation Ltd.

Forbes Creek Subwatershed Study

Enhancement Areas

Scale: 1 : 15 000
Date: July 2002
Project No.: K1143
Figure: C3.3.1