







**Legend**

-  Subwatershed Boundary
-  Expanded Study Area
-  Steep Slope Setback Limit
-  Approximate Top of Bank
-  5m Contour
-  0.5m Contour

Produced by Planning & Engineering Initiatives Ltd., under Licence with the Ontario Ministry of Natural Resources © Queen's Printer for Ontario, 2000  
 Produced using information under License with the Grand River Conservation Authority © Grand River Conservation Authority, 2000  
 Produced using information under License with the City of Cambridge © City of Cambridge, 2000



**PLANNING &  
ENGINEERING  
INITIATIVES LTD.**

In association with:

C. Portt and Associates  
 Dougan and Associates  
 Naylor Engineering Associates  
 Schroeter and Associates  
 AgPlan  
 Paradigm Transportation Ltd.

## Forbes Creek Subwatershed Study

**Step Slope Setback Limit**

Scale: 1 : 5 000

Date: July 2002

Project No.: K1143

Figure: C1.3.1



**THE CORPORATION  
OF THE CITY  
OF CAMBRIDGE**