







**Legend**

-  Subwatershed Boundary
-  Expanded Study Area
-  Pond
-  Stream
-  15m Aquatic Buffer (Warmwater)
-  30m Aquatic Buffer (Coldwater)

Produced by Planning & Engineering Initiatives Ltd., under Licence with the Ontario Ministry of Natural Resources © Queen's Printer for Ontario, 2000  
 Produced using information under License with the Grand River Conservation Authority © Grand River Conservation Authority, 2000  
 Produced using information under License with the City of Cambridge © City of Cambridge, 2000



**PLANNING & ENGINEERING INITIATIVES LTD.**



**THE CORPORATION OF THE CITY OF CAMBRIDGE**

In association with:

C. Portt and Associates  
 Dougan and Associates  
 Naylor Engineering Associates  
 Schroeter and Associates  
 AgPlan  
 Paradigm Transportation Ltd.

**Forbes Creek Subwatershed Study**

**AQUATIC BUFFERS**

Scale: 1 : 15 000

Date: July 2002

Project No.: K1143

Figure: C1.2.3