

Forbes Creek Subwatershed Study

Produced by Planning & Engineering Initiatives Ltd. under license with the Ontario Ministry of Natural Resources & Queen's Printer for Ontario, 2000
Produced using information under license with the Grand River Conservation Authority & Grand River Conservation Authority under license with the City of Cambridge © City of Cambridge 2000
Produced using information under license with the City of Cambridge © City of Cambridge 2000



In association with:
C. Port and Associates
Dougan and Associates
Naylor Engineering Associates
Schroeter and Associates
AgPlan
Paradigm Transportation Ltd.

Subcatchment Boundaries





Scale 1 : 10 000

Date: July 2002

Project No.: K1143

Figure: B2.3.1

Legend

-  Subcatchment Boundary
-  Expanded Study Area
-  Subcatchment Number
-  5m Contour

