



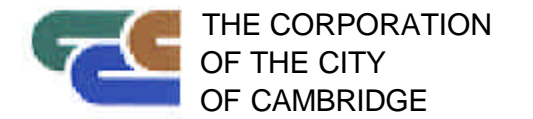


Forbes Creek Subwatershed Study

Legend:

-  Subwatershed Study Area
-  Low
-  Moderate
-  High or Extremely High



In association with:

- C. Portt and Associates
- Dougan and Associates
- Naylor Engineering Associates
- Schroeter and Associates
- AgPlan
- Paradigm Transportation Ltd.

Vulnerability of Deep Aquifer

Scale: 1:12 500

Date: July 2002

Project No.: K1143

Figure: B1.5.6

