

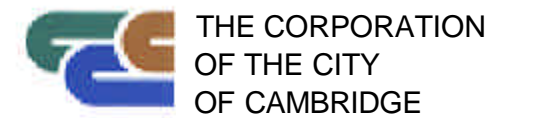


# Forbes Creek Subwatershed Study

**Legend:**

-  Subwatershed Study Area
-  MOE Water Well Locations



In association with:  
 C. Portt and Associates  
 Dougan and Associates  
 Naylor Engineering Associates  
 Schroeter and Associates  
 AgPlan  
 Paradigm Transportation Ltd.

## MOE Water Well Locations

Scale: 1:12 500

Date: July 2002

Project No.: K1143

Figure: B1.5.1

