
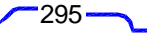
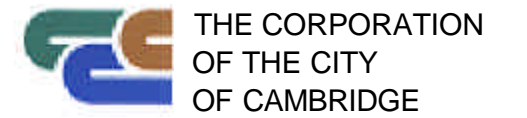


# Forbes Creek Subwatershed Study

**Legend:**

-  Subwatershed Study Area
-  295 Contour Lines Showing Elevation at Top of Bedrock Topography(m ASL)



In association with:

- C. Portt and Associates
- Dougan and Associates
- Naylor Engineering Associates
- Schroeter and Associates
- AgPlan
- Paradigm Transportation Ltd.

## Bedrock Topography

Scale: 1:12 500

Date: July 2002

Project No.: K1143

Figure: B1.4.2

