






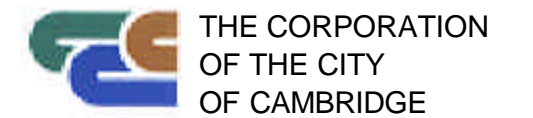


Forbes Creek Subwatershed Study

Legend:

-  MOE Water Well Location
-  Borehole Well Location (1/2")
-  Mini Piezometer Location (1/2")
-  Monitoring Well Location (1/2")
-  Borehole Location (2")
-  Monitoring Well Location (2")
-  Geologic Cross Section



In association with:
 C. Poiré and Associates
 Dougan and Associates
 Naylor Engineering Associates
 Schroeter and Associates
 AgPlan
 Paradigm Transportation Ltd.

Cross Section Locations

Scale: 1:12 500

Date: July 2002

Project No.: K1143

Figure: B1.3.4

