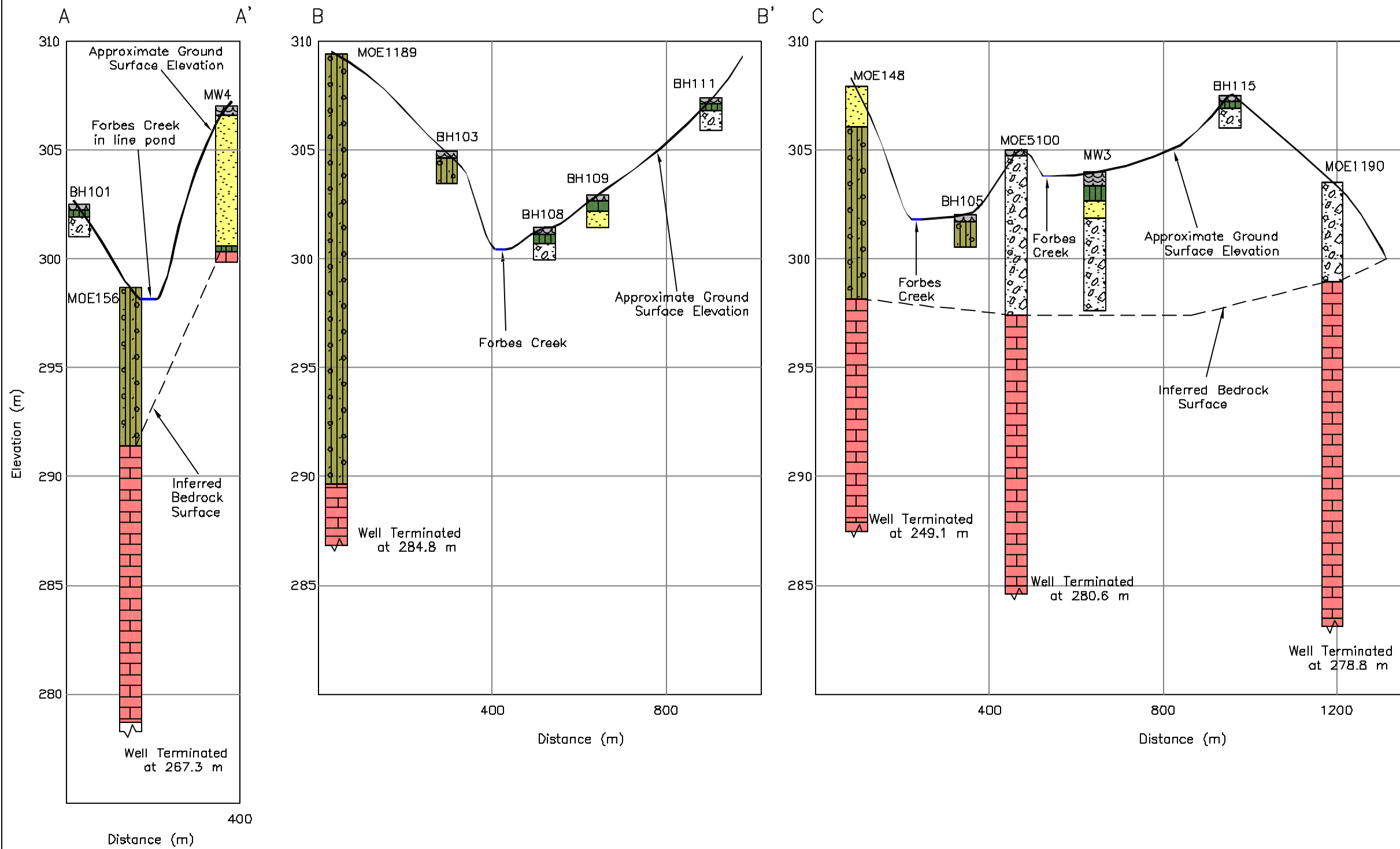


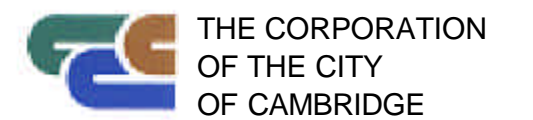
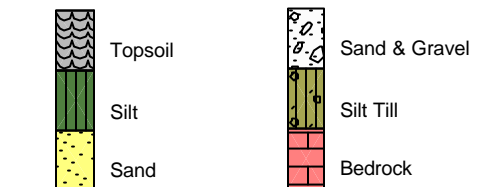
Forbes Creek Subwatershed Study



Notes:

The inferred stratigraphy shown on this cross section is based on the subsurface stratigraphy contacted at the boreholes. The subsurface conditions between the boreholes may vary.

Legend:



In association with:
 C. Portt and Associates
 Dougan and Associates
 Naylor Engineering Associates
 Schroeter and Associates
 AgPlan
 Paradigm Transportation Ltd.

Geologic Cross Sections A-A', B-B' and C-C'

Scale

Horiz. 1:10000
 Vert. 1:200

Date: July 2002

Project No.: K1143

Figure: B1.3.2