





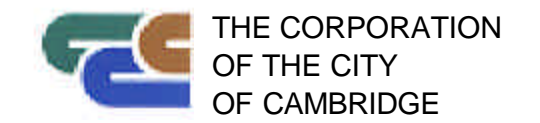


Forbes Creek Subwatershed Study

Legend:

-  Subwatershed Study Area
-  Borehole Location (1/2")
-  Mini Piezometer Location (1/2")
-  Monitoring Well Location (1/2")
-  Borehole Location (2")
-  Monitoring Well Location (2")



In association with:
 C. Portt and Associates
 Dougan and Associates
 Naylor Engineering Associates
 Schroeter and Associates
 AgPlan
 Paradigm Transportation Ltd.

Borehole and Well Locations

Scale: 1:10000 Date: July 2002

Project No.: K1143 Figure: B1.2.1

