




## Legend

-  Subwatershed Boundary
-  Hunsperger Municipal Drain
-  Existing Stormwater Drainage System

Produced by Planning & Engineering Initiatives Ltd., under Licence with the Ontario Ministry of Natural Resources © Queen's Printer for Ontario, 2001  
 Produced using information under License with the Grand River Conservation Authority © Grand River Conservation Authority, 2001  
 Produced using information under License with the City of Cambridge © City of Cambridge, 2001



PLANNING &  
ENGINEERING  
INITIATIVES LTD.

In association with:

C. Portt and Associates  
Dougan and Associates  
Naylor Engineering Associates  
Schroeter and Associates  
AgPlan

## Hespeler West Subwatersheds Study

Existing Stormwater  
Drainage System

Scale: 1 : 30 000

Date: November 2003

Project No.: K1253

Figure: A3.3.1



THE CORPORATION  
OF THE CITY  
OF CAMBRIDGE