




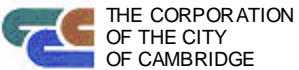
Legend

-  Subwatershed Boundary
-  Existing Watermain System
-  Proposed Watermain

Produced by Planning & Engineering Initiatives Ltd., under Licence with the Ontario Ministry of Natural Resources © Queen's Printer for Ontario, 2001
 Produced using information under License with the Grand River Conservation Authority © Grand River Conservation Authority, 2001
 Produced using information under License with the City of Cambridge © City of Cambridge, 2001



PLANNING &
ENGINEERING
INITIATIVES LTD.



THE CORPORATION
OF THE CITY
OF CAMBRIDGE

In association with:
 C. Portt and Associates
 Dougan and Associates
 Naylor Engineering Associates
 Schroeter and Associates
 AgPlan

**Hespeler West
Subwatersheds Study**

Existing Watermain System

Scale: 1 : 28 000

Date: April 2003

Project No.: K1253

Figure: A3.2.1