




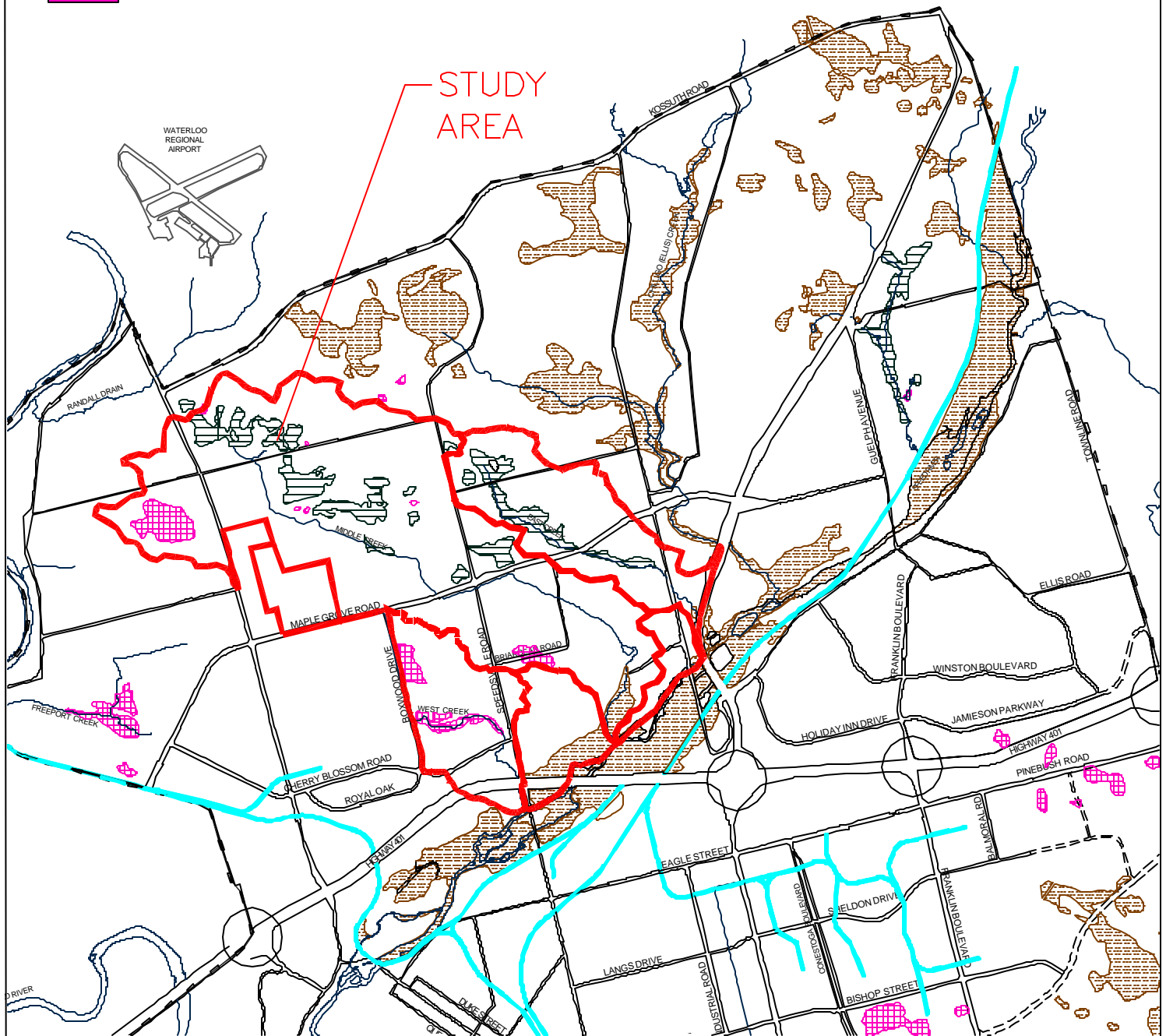
Classes 4,5,6, and 7 (Locally Significant)



Unevaluated Wetlands



Classes 1,2 and 3 (Provincially Significant)



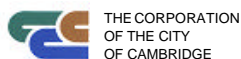
SOURCE: City of Cambridge Official Plan (Sept. 1999 Consolidation) MAP B  
 This information is provided for convenient reference only. To ensure accuracy,  
 the complete original documents of approval should be consulted.



In association with:  
 C. Portt and Associates  
 Dougan and Associates  
 Naylor Engineering Associates  
 Schroeter and Associates  
 AgPlan

### Hespeler West Subwatersheds Study

Provincially and Locally  
 Significant Wetlands



Scale : NTS

Date: April 2003

Project No.: K1253

Figure A2.2.3