






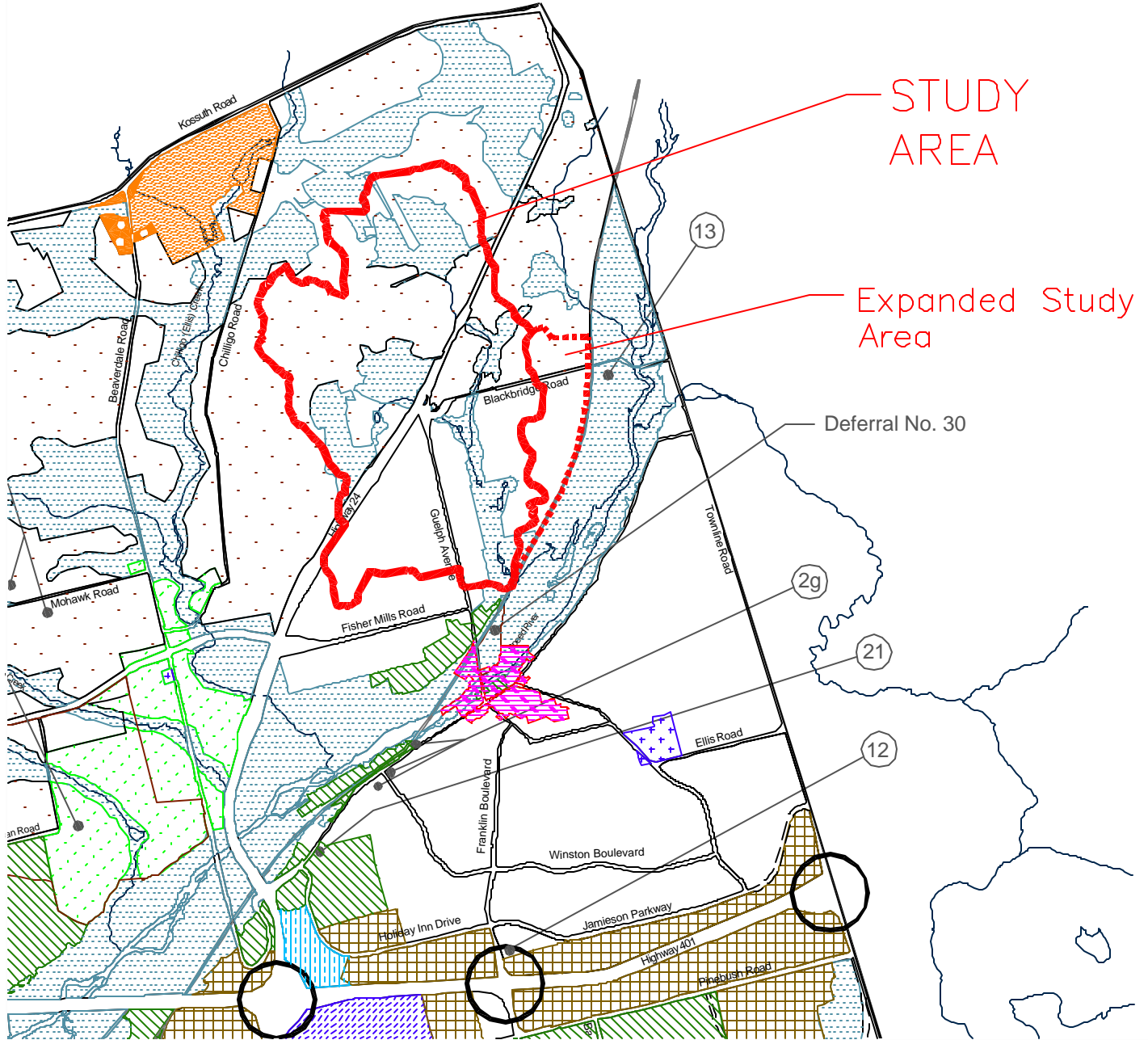


-  Class 1 (Prime) Agricultural Resource District
-  Class 1 (Significant Natural Features) Open Space
-  Class 2 (Major Recreation) Open Space
-  Class 1 (Urban) Residential
-  Class 3 (Rural) Residential
-  Class 2 (General) Industrial
-  Hespeler Village (See Map 4) Community Core Area



SOURCE: City of Cambridge Official Plan (Sept. 1999 Consolidation) MAP 15
 This information is provided for convenient reference only. To ensure accuracy, the complete original documents of approval should be consulted.



In association with:
 C. Portt and Associates
 Dougan and Associates
 Naylor Engineering Associates
 Schroeter and Associates
 AgPlan
 Paradigm Transportation Ltd.

Forbes Creek Subwatershed Study

General Land Use Plan

Scale : NTS

Date: July 2002

Project No.: K1143

Figure A2.2.2

