














Mill Pond-Silverheights

Route Description

Utilizing stone dust trails, bike lanes and low volume roads, this route is fairly flat and ideal for all skill levels. It is a family friendly 8 km route that winds through two Hespeler neighbourhoods and includes a trip down memory lane.

Cyclists must obey all traffic control devices, rules of the road and yield to road users at uncontrolled crossings.

Legend

-  Paved Multi-use Trail
-  Unpaved Multi-use Trail
-  Reserved Bike Lane or Paved Shoulder
-  Wide Shared-use Lane
-  High/Medium Volume Traffic Road
-  Low Volume Traffic Road
-  Moderate Up Hill
-  Steep Up Hill
-  Public Parking
-  Uncontrolled Crossing (yield to road traffic and use caution)
-  Traffic Signal
-  School
-  Park

