














Jamieson

Route Description

This is a 7.5 km route comprising of designated bike lanes, low volume residential streets and neighbourhood walkways.

Cyclists must obey all traffic control devices, rules of the road and yield to road users at uncontrolled crossings.

Legend

-  Paved Multi-use Trail
-  Unpaved Multi-use Trail
-  Reserved Bike Lane or Paved Shoulder
-  Wide Shared-use Lane
-  High/Medium Volume Traffic Road
-  Low Volume Traffic Road
-  Moderate Up Hill
-  Steep Up Hill
-  Public Parking
-  Uncontrolled Crossing
(yield to road traffic and use caution)
-  Traffic Signal
-  School
-  Park

