














Grand River Loop

Route Description

A scenic relatively flat loop along the Grand River for all ages. This 9 km route utilizes the Cambridge to Paris Rail Trail and local streets.

Cyclists must obey all traffic control devices, rules of the road and yield to road users at uncontrolled crossings.

Legend

-  Paved Multi-use Trail
-  Unpaved Multi-use Trail
-  Reserved Bike Lane or Paved Shoulder
-  Wide Shared-use Lane
-  High/Medium Traffic Volume Road
-  Low Traffic Volume Road
-  Traffic Signal
-  School
-  Park
-  Moderate Up Hill
-  Steep Up Hill
-  Public Parking
-  Uncontrolled Crossing
(yield to road traffic and use caution)

